

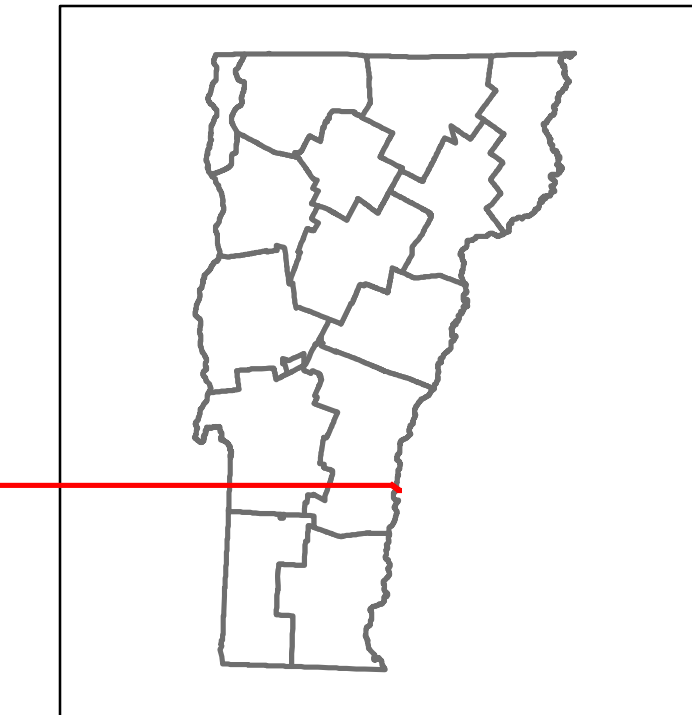


Route Log and Progress Chart

DRAFT

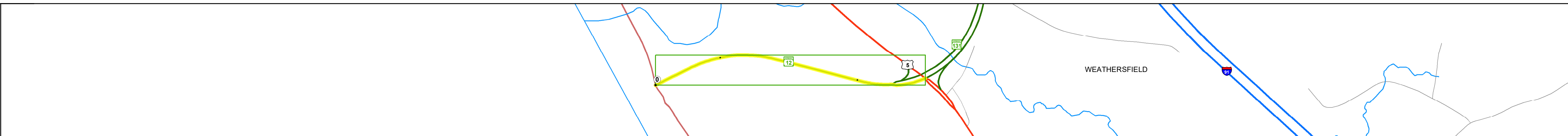
Please Note: Errors and Omissions May Exist.
Contact the VTrans Mapping Section with questions or concerns.

| DISTRICT | TOWN | ROUTE |
|----------|---------------|-------|
| 2 | WEATHERSFIELD | VT-12 |



Base Map

1 in = 500 feet



Stick Diagram

- Town Center
- Intersecting State Routes (excl. ramps/approaches)
- Other Intersecting Highways, Ramps, Approaches
- Railroad Crossings
- Primary Structures
- Secondary Structures
- Divided State Highway
- State Highway
- Divided Town Highway
- Town Highway
- Streams (Hydraulic Structure)
- Town Boundary
- District Boundaries
- State/Town Highway Change
- Divided Highway Limits
- Ghost Section Boundary
- Federal Urban Area Limits


Scale: 1 INCH = 2,000 FEET




STRUCTURE DESCRIPTIONS

Bridge :
Stringer/multi-beam or girder - 1969
Structure No: 200153B00114202
Length: 678'
Height: 100.0'
Width: 44.0'
Weight Limit: 0
Facility Carried: NH 12, NH103
Structure Type: Unknown
Features Intersected: CONNECTICUT RIVER
Surface: Bituminous
Inspection Date: 8/2022
Maintenance/Ownership: State


Road Widths




Curves



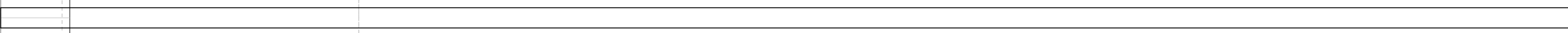
Grades




Guardrails




Rumblestrips




Speed Zone




Curves: Head-on, FTC6




Curves: Overtake, FTC7




Curves: Run-off Road, FTC8




Curves: Fixed Object, FTC9



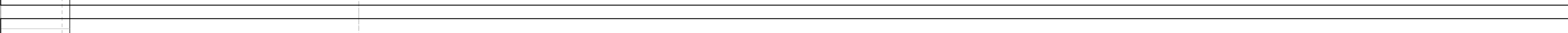
Curves: Night Run-off Road, FTC10




Interstate: Overtake, FTC11




Tangents: Head-on, FTC12



Tangents: Overtake, FTC13




Tangents: Run-off Road, FTC14




Risk

- Primary Risk
- High Risk
- Medium Risk
- Low Risk
- Minimal Risk
- Not a Focus Facility



AAADT

| | |
|------|------|
| 2022 | 9153 |
| 2021 | 9080 |
| 2020 | 8699 |
| 2019 | 9482 |
| 2018 | 9400 |



Historic Projects

- Unknown
- Retreatment
- Resurface
- Bituminous Mix
- Skinny Mix
- Bituminous Seal
- Bituminous Concrete
- Cold Plane and
- Concrete
- Gravel
- Plant Mix
- Reclaimed Base and
- Bituminous Concrete
- Gravel Treated

Functional Class

- 1 - Interstate System
- 2 - Other
- 3 - Principal Arterial
- 4 - Minor Arterial
- 5 - Major Collector
- 6 - Minor Collector

Speed Zones

Curves

Left (dogleg) Right (dogleg)

Grades

Left (dogleg) Right (dogleg)

grade up grade down

Traffic Counters

Continuous (CTC)

Weight-In-Motion (WIM)

Short-Term, Scheduled

Short-Term, Unscheduled

(counter ID)

Crash Locations

Fatal Injury Unknown Crash Type

Property Damage Only

High Crash Locations (HCL's)

Sections (& Intersections)

HCL No. 1-100 (1-10) 101-200 (11-20) 201-300 (21-30) 301-400 (31-40) 401-800 (41-113)

Mileage by Functional Class By Sheet

| | |
|------------------------------------|-----------------|
| 018-1 3 - Other Principal Arterial | 0.394 |
| Page Total Mileage: | 0.394 mi |

Mileage by Town By Sheet

| | |
|---|-----------------|
| WEATHERSFIELD - V012-1420 | 0.394 of 0.394 |
| Ghost Section - (US-5, MM 5.145 to 6.791) | |
| Page Total Mileage: | 0.394 mi |

| DISTRICT | TOWN | Date: 02/14/24 | ROUTE |
|----------|---------------|--|---------------------------------------|
| 2 | WEATHERSFIELD | 1 of 1 TWN mileage: 0.0 to 0.394 | VT-12 ETE mileage: 0.0 to 0.394 |