

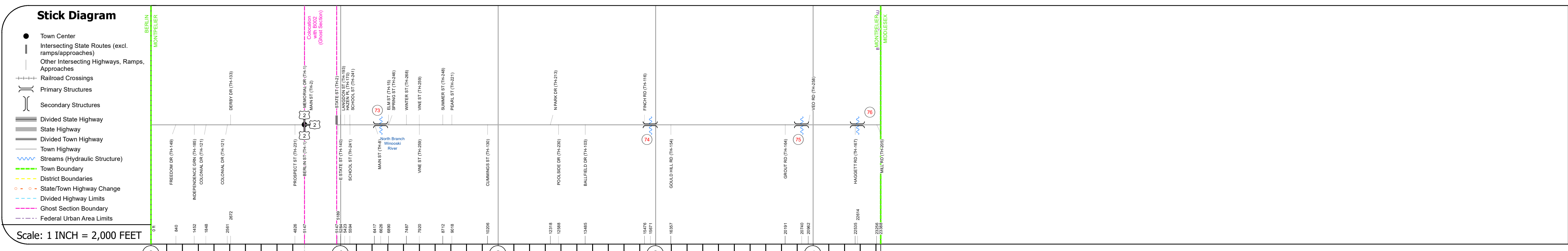
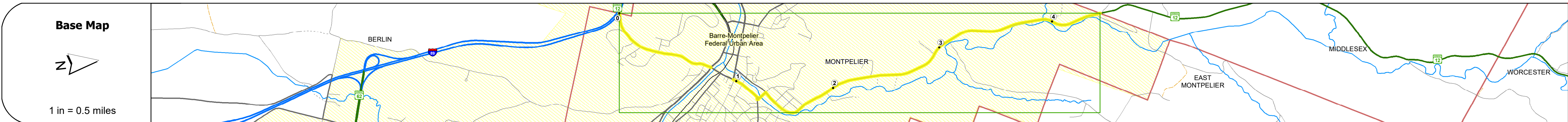
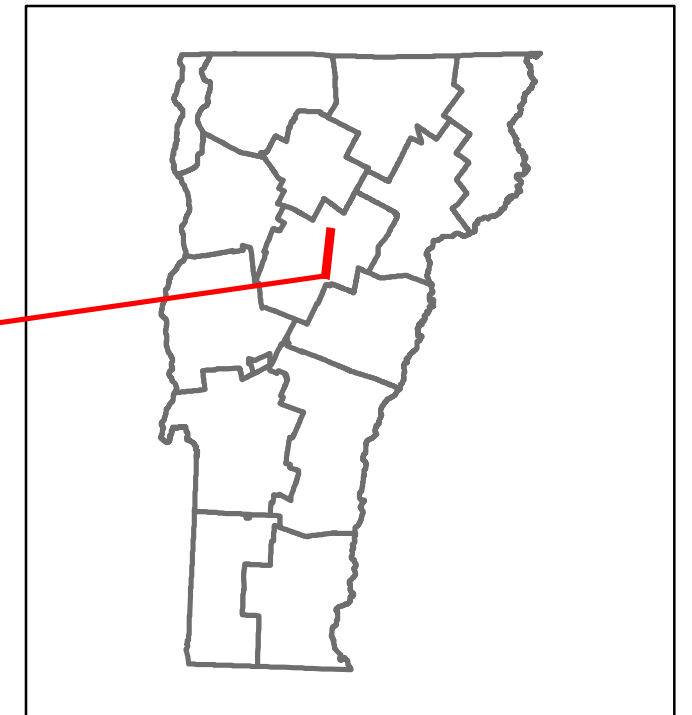


# Route Log and Progress Chart

**DRAFT**

Please Note: Errors and Omissions May Exist.  
Contact the VTrans Mapping Section with questions or concerns.

DISTRICT	TOWN	ROUTE
6	MONTPELIER	VT-12



<b>Road Widths</b>	Travellane Roadway Lane Count Base Subbase	28 24 25 26	22 24 16 22 30 32	20 26 32 2	22 35 36 34
<b>Curves</b>		4 6 4 4	4 10 10 8	4.2 6 5 2 8 5	
<b>Grades</b>		+7.6	-6.1 -7.0 -9.0		
<b>Guardrails</b>					
<b>Rumblestrips</b>					
<b>Speed Zone</b>					
<b>Curves: Head-on, FTC6</b>					
<b>Curves: Overturn, FTC7</b>					
<b>Curves: Run-off Road, FTC8</b>					
<b>Curves: Fixed Object, FTC9</b>					
<b>Curves: Night Run-off Road, FTC10</b>					
<b>Interstate: Overturn, FTC11</b>					
<b>Tangents: Head-on, FTC12</b>					
<b>Tangents: Overturn, FTC13</b>					
<b>Tangents: Run-off Road, FTC14</b>					

<b>Risk</b>	Primary Risk	High Risk	Medium Risk	Low Risk	Minimal Risk	Not a Focus Facility						
<b>AAADT</b>	2022	4638	4056	6785	3816	3673	3433					
	2021	4597	4552	6786	6023	4713	3402					
	2020	3392	4062	6056	5373	4204	3035					
	2019	4121	4935	7358	6528	5108	3688					
	2018	3300	3900	7300	6400	6500	6800	5500	4500	3600	3700	3500

## STRUCTURE DESCRIPTIONS

**Bridge 73:**  
Stringer/multi-beam or girder - 1972  
Structure No. 206400007312112  
Length: 74'  
Height: 100.0'  
Width: 50.0'  
Weight Limit: 0  
Facility Carried: VT 12 ML  
Structure Type: ROLLED BEAM  
Features Intersected: NORTH BRANCH  
Surface: Bituminous  
Inspection Date: 7/2021  
Maintenance/Ownership: Town

**Bridge 74:**  
Culvert - 1985  
Structure No. 306400007412111  
Length: 15'  
Width: 32.0'  
Under Clearance: 6.0'  
Weight Limit: 0  
Facility Carried: VT12  
Structure Type: RC BOX  
Features Intersected: BROOK  
Inspection Date: 11/2021  
Maintenance: City/Municipal

**Bridge 75:**  
Culvert - 1985  
Structure No. 306400007512111  
Length: 12'  
Under Clearance: 8.0'  
Weight Limit: 0  
Facility Carried: VT12  
Structure Type: CGMPPA W CONC INVERT  
Features Intersected: BROOK  
Inspection Date: 11/2021  
Maintenance: City/Municipal

**Bridge 76:**  
Culvert - 1985  
Structure No. 306400007612111  
Length: 8'  
Under Clearance: 6.0'  
Weight Limit: 0  
Facility Carried: VT12  
Structure Type: RC BOX  
Features Intersected: BROOK  
Inspection Date: 11/2021  
Maintenance: City/Municipal

<b>Historic Projects</b>	<b>Functional Class</b>	<b>Crash Locations</b>	<b>Mileage by Functional Class By Sheet</b>	<b>Mileage by Town By Sheet</b>	<b>DISTRICT</b>	<b>TOWN</b>	<b>Date: 02/14/24</b>	<b>ROUTE</b>
Unknown Retreatment Resurface Bituminous Mix Skinny Mix Bituminous Seal	1 - Interstate System 2 - Other 3 - Principal Arterial 4 - Minor Arterial 5 - Major Collector 6 - Minor Collector	Fatal Injury Property Damage Only Unknown Crash Type	6400 4 - minor Arterial 4.430	MONTPELIER - V012-1211 Ghost Section - (BUS-2, MM 0.687 to 0.483) 4.43 of 4.43	6	MONTPELIER	1 of 1 TWN mileage: 0.0 to 4.43	VT-12 ETE mileage: 58.393 to 62.823
<b>Crash Locations (HCL's)</b> HCL No. 1-100 (1-10) 201-300 (21-30) 101-200 (11-20) 401-800 (41-113)			<b>Page Total Mileage: 4.430 mi</b>		<b>Page Total Mileage: 4.430 mi</b>			

For More Information Contact - Vermont Agency of Transportation, Policy, Planning and Intermodal Development Division - Mapping Section, 219 North Main Street, Barre, VT 05641 Telephone: 802-828-2600.