
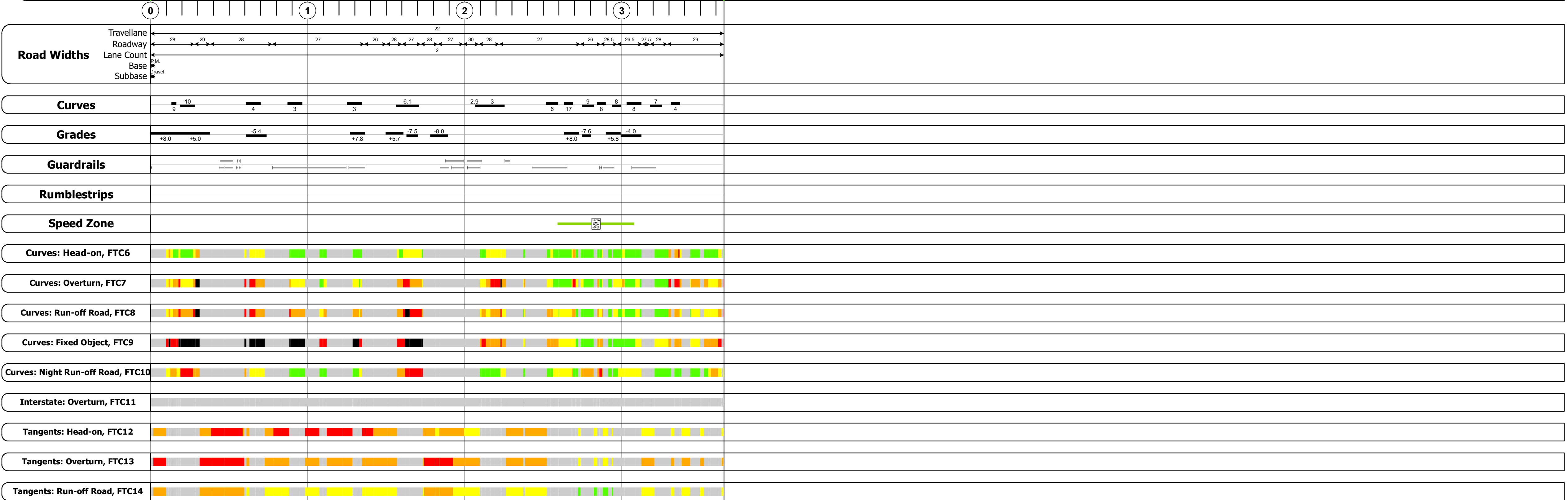
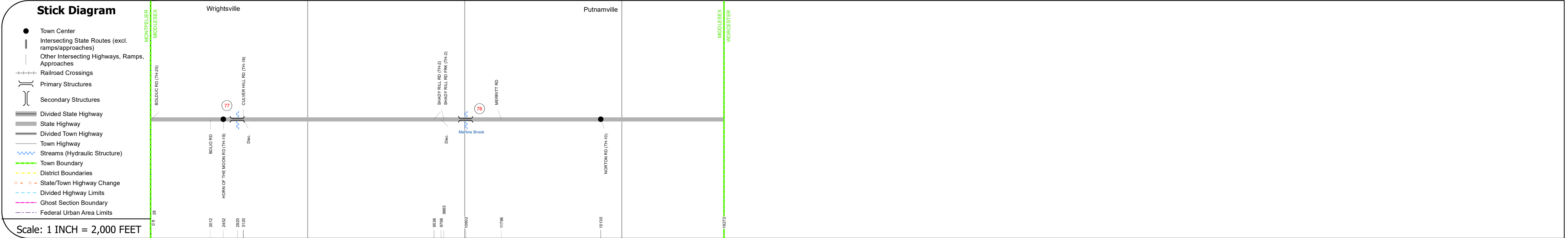
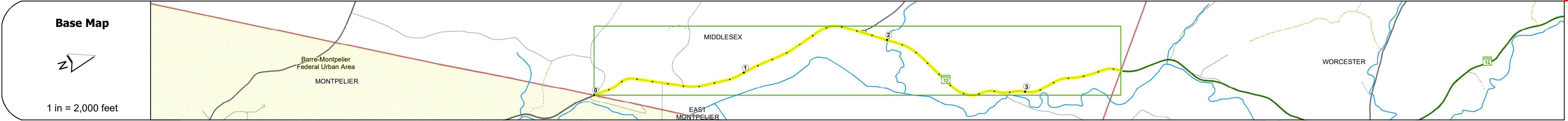
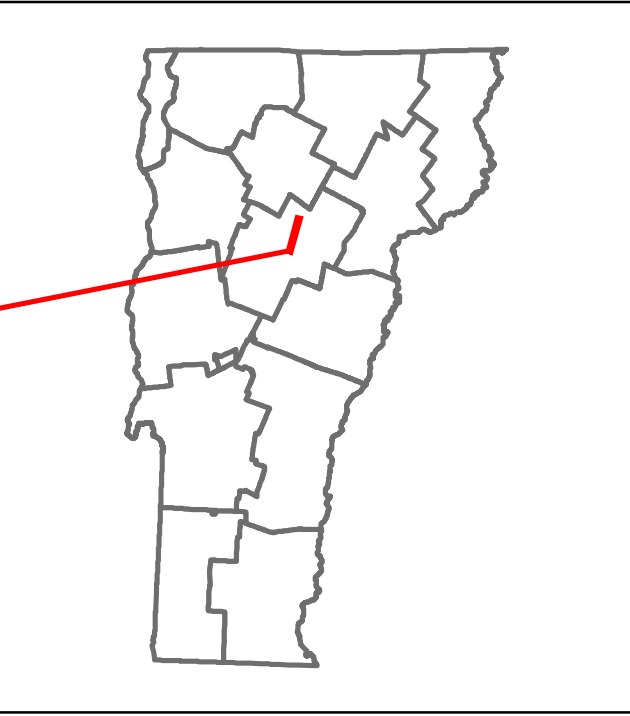


DISTRICT	TOWN	ROUTE
6	MIDDLESEX	VT-12



STRUCTURE DESCRIPTIONS

Bridge 77:
Stringer/multi-beam or girder - 2015
Structure No: 200241007712102
Length: 47'
Height: 100.0'
Width: 32.0'
Weight Limit: 0
Facility Carried: VT 12 ML
Structure Type: GALV ROLLED BEAM
Features Intersected: BROOK
Surface: Bituminous
Inspection Date: 7/2021
Maintenance/Ownership: State

Bridge 78:
Stringer/multi-beam or girder - 2009
Structure No: 200241007812102
Length: 149'
Height: 100.0'
Width: 30.0'
Weight Limit: 0
Facility Carried: VT 12 ML
Structure Type: WELDED PLATE GIRDER
Features Intersected: MARTINS BROOK
Surface: Bituminous
Inspection Date: 7/2021
Maintenance/Ownership: State

Historic Projects	Functional Class	Curves	Grades	Traffic Counters	Crash Locations	Mileage by Functional Class By Sheet	Mileage by Town By Sheet	DISTRICT	TOWN	Date: 02/14/24	ROUTE
<ul style="list-style-type: none"> Unknown Retreatment Resurface Bituminous Mix Skinny Mix Bituminous Seal 	<ul style="list-style-type: none"> 1 - Interstate System 2 - Other Freeways and Expressways 3 - Principal Arterial 4 - Minor Arterial 5 - Major Collector 6 - Minor Collector 	<ul style="list-style-type: none"> Left (down) Right (up) 	<ul style="list-style-type: none"> Surface Treated Gravel Plant Mix Reclaimed Base and Bituminous Concrete 	<ul style="list-style-type: none"> Continuous (CTC) Weigh-In-Motion (WIM) Short-Term, Scheduled Short-Term, Unscheduled 	<ul style="list-style-type: none"> Fatal Injury Property Damage Only Unknown Crash Type 	0241 5 - Major Collector 3.650	MIDDLESEX - V012-1210 3.65 of 3.65	6	MIDDLESEX	1 of 1 TWN mileage: 0.0 to 3.65	VT-12 ETE mileage: 62.823 to 66.473
Page Total Mileage: 3.650 mi							Page Total Mileage: 3.65 mi				

For More Information Contact - Vermont Agency of Transportation, Policy, Planning and Intermodal Development Division - Mapping Section, 219 North Main Street, Barre, VT 05641 Telephone: 802-828-2600.