
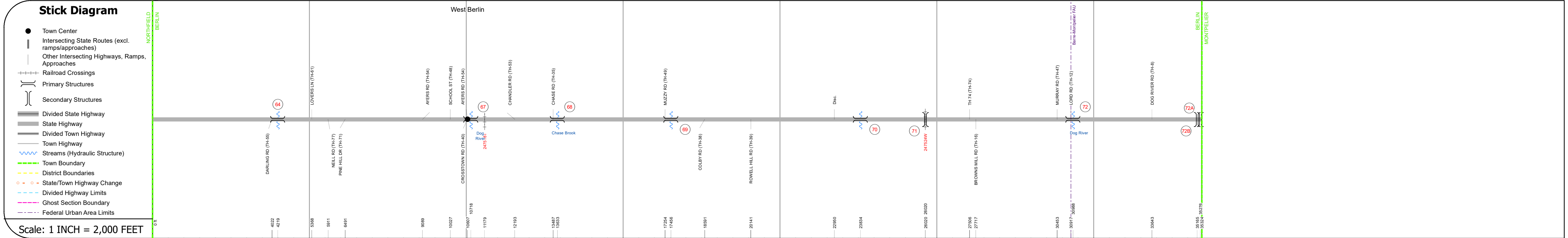
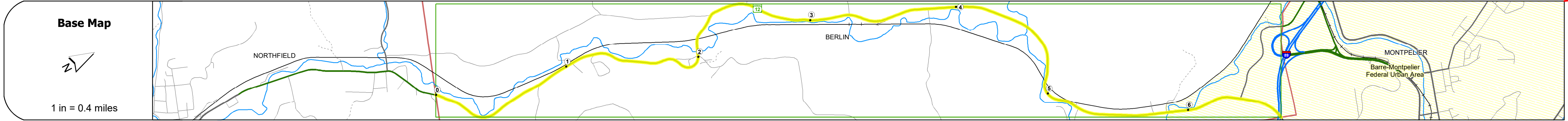
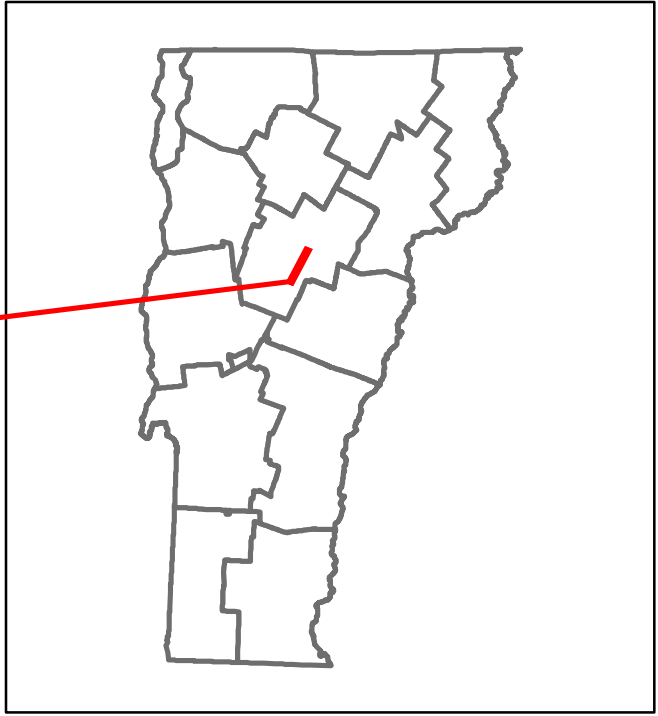


DISTRICT	TOWN	ROUTE
6	BERLIN	VT-12



Year	2018	2019	2020	2021	2022
ADT	3200	3178	3050	3074	4377

STRUCTURE DESCRIPTIONS

- Bridge 64:**
Culvert - 1930
Structure No. 300241006412031
Length: 11'
Width: 30.0'
Under Clearance: 3.0'
Weight Limit: 0
Facility Carried: VT12
Structure Type: RC BOX / CONC SLAB
Features Intersected: BROOK
Inspection Date: 12/2021
Maintenance: State
- Bridge 67:**
Truss - thru - 1934
Structure No. 200241006712032
Length: 145'
Height: 15.0'
Width: 21.0'
Weight Limit: 0
Facility Carried: VT 12 ML
Structure Type: STEEL THRU TRUSS
Features Intersected: DOG RIVER
Surface: Bituminous
Inspection Date: 7/2021
Maintenance/Ownership: State
- Bridge 68:**
Culvert - 1930
Structure No. 300241006812031
Length: 14'
Width: 26.0'
Under Clearance: 7.0'
Weight Limit: 0
Facility Carried: VT12
Structure Type: RC BOX
Features Intersected: CHASE BROOK
Inspection Date: 12/2021
Maintenance: State
- Bridge 69:**
Culvert - 1919
Structure No. 300241006912031
Length: 11'
Under Clearance: 6.0'
Weight Limit: 0
Facility Carried: VT12
Structure Type: RC BOX
Features Intersected: BROOK
Inspection Date: 12/2021
Maintenance: State
- Bridge 70:**
Culvert - 1930
Structure No. 300241007012031
Length: 12'
Width: 26.0'
Under Clearance: 6.0'
Weight Limit: 0
Facility Carried: VT12
Structure Type: RC BOX
Features Intersected: BROOK
Inspection Date: 12/2021
Maintenance: State
- Bridge 71:**
Truss - thru - 1936
Structure No. 200241007112032
Length: 218'
Weight Limit: 0
Facility Carried: RAILROAD
Structure Type: RIVETED THRU GIRDER
Features Intersected: N.E.C.R.R. OVER VT 12
- Bridge 72:**
Stringer/multi-beam or girder - 1996
Structure No. 200241007212032
Length: 106'
Height: 100.0'
Width: 39.0'
Weight Limit: 0
Facility Carried: VT 12 ML
Structure Type: WELDED PLATE GIRDER
Features Intersected: DOG RIVER
Surface: Bituminous
Inspection Date: 7/2021
Maintenance/Ownership: State
- Unknown 72B:**
Unknown
Structure No. 200089040N12032
Structure Type: Unknown
- Unknown 72A:**
Unknown
Structure No. 200089040S12032
Structure Type: Unknown

Historic Projects <ul style="list-style-type: none"> Unknown Retreatment Resurface Bituminous Mix Skinny Mix Bituminous Seal 	Functional Class <ul style="list-style-type: none"> 1 - Interstate System 2 - Other Freeways and Expressways 3 - Principal Arterial 4 - Minor Arterial 5 - Major Collector 6 - Minor Collector 	Crash Locations <ul style="list-style-type: none"> Fatal Injury Property Damage Only Unknown Crash Type 	Mileage by Functional Class By Sheet 0241 5 - Major collector 6.690	Mileage by Town By Sheet BERLIN - V012-1203 6.69 of 6.69	DISTRICT 6	TOWN BERLIN	Date: 02/14/24	ROUTE VT-12 ETE mileage: 51.703 to 58.393
Speed Zones 25 30 35 40 45 50 55 60 65				Page Total Mileage: 6.690 mi		Page Total Mileage: 6.69 mi		1 of 1 TWN mileage: 0.0 to 6.69