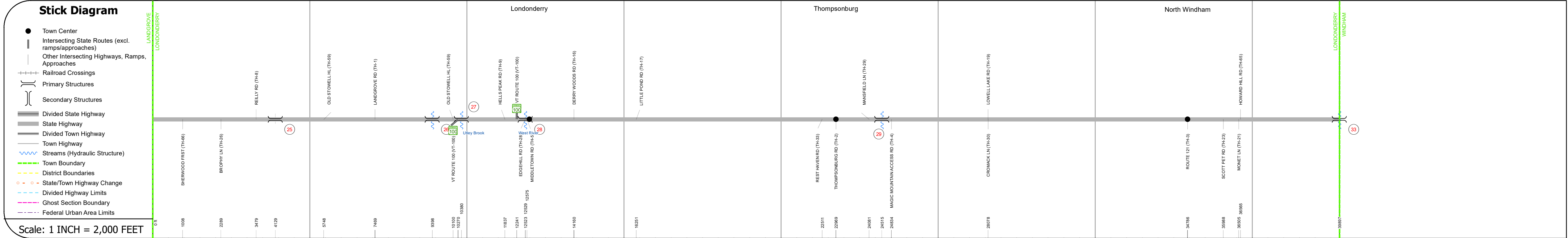
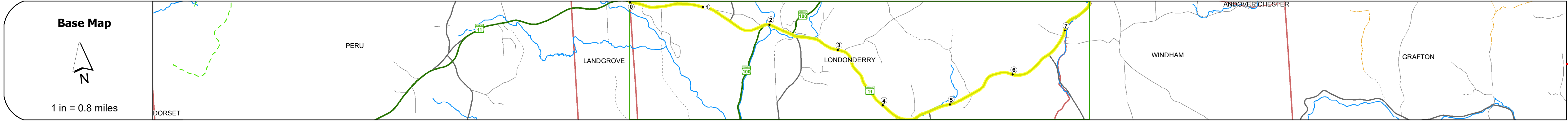
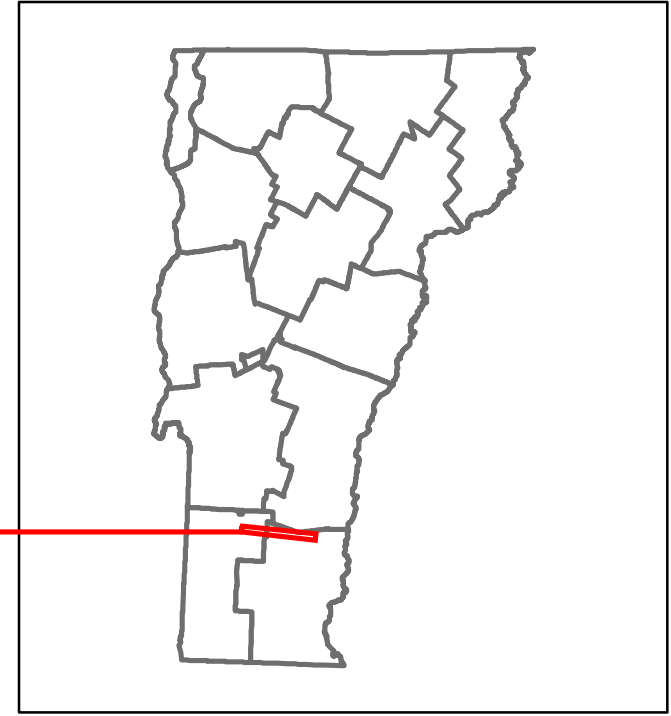


DISTRICT	TOWN	ROUTE
2	LONDONDERRY	VT-11



Station	0	1	2	3	4	5	6	7
Travellane	28	30	31	30	30	31	30	33
Roadway	28	30	31	30	30	31	30	33
Lane Count	2	2	2	2	2	2	2	2
Base	18' 5.6"	12' 5.6"	12' 5.6"	12' 5.6"	12' 5.6"	12' 5.6"	12' 5.6"	12' 5.6"
Subbase								
Curves	5	3	3	4	9	7	7	8
Grades	+7.5	-8.2	-6.5A	-7.8	-7.0A	-5.9	+7.0	+4.0A
Guardrails								
Rumblestrips								
Speed Zone	45	45	45	45	45	45	45	45
Curves: Head-on, FTC6								
Curves: Overturn, FTC7								
Curves: Run-off Road, FTC8								
Curves: Fixed Object, FTC9								
Curves: Night Run-off Road, FTC10								
Interstate: Overturn, FTC11								
Tangents: Head-on, FTC12								
Tangents: Overturn, FTC13								
Tangents: Run-off Road, FTC14								

Year	0	1	2	3	4	5	6	7
2022	5745	5858	5911	4621	4358	3813	3397	
2021	3903	3022	4556	3377	3350	3322	3082	
2020	3444	2866	4020	2980	2535	2932	2719	
2019	4066	3148	4746	3518	2993	3462	3210	
2018	4000	4200	3700	2800	2400	3000	3600	3500

STRUCTURE DESCRIPTIONS

Bridge 25:
Culvert - 1948
Structure No. 300016002513101
Length: 6'
Under Clearance: 6.0'
Weight Limit: 0
Facility Carried: VT 11
Structure Type: ACGMPP
Features Intersected: CATTLE PASS
Inspection Date: 11/2020
Maintenance: State

Bridge 26:
Culvert - 1948
Structure No. 300016002613101
Length: 6'
Under Clearance: 6.0'
Weight Limit: 0
Facility Carried: VT 11
Structure Type: ACGMPP
Features Intersected: CATTLE PASS
Inspection Date: 11/2020
Maintenance: State

Bridge 27:
Stringer/multi-beam or girder - 1940
Structure No. 200016002713102
Length: 158'
Height: 100.0'
Width: 32.0'
Weight Limit: 0
Facility Carried: VT 11 ML
Structure Type: 2 SPAN ROLLED BEAM
Features Intersected: UTLEY BROOK
Surface: Bituminous
Inspection Date: 6/2021
Maintenance/Ownership: State

Bridge 28:
Slab - 1995
Structure No. 200016002813102
Length: 93'
Height: 100.0'
Width: 40.0'
Weight Limit: 0
Facility Carried: VT 11 ML
Structure Type: 2 SP CNT PRES SLAB
Features Intersected: WEST RIVER
Surface: Bituminous
Inspection Date: 6/2021
Maintenance/Ownership: State

Bridge 29:
Culvert - 1922
Structure No. 300016002913101
Length: 14'
Under Clearance: 7.0'
Weight Limit: 0
Facility Carried: VT 11
Structure Type: RC BOX
Features Intersected: BROOK
Inspection Date: 11/2020
Maintenance: State

Bridge 33:
Culvert - 1930
Structure No. 300016003313101
Length: 16'
Under Clearance: 5.0'
Weight Limit: 0
Facility Carried: VT 11
Structure Type: RC BOX
Features Intersected: BROOK
Inspection Date: 11/2020
Maintenance: State

Historic Projects <ul style="list-style-type: none"> Unknown Retreatment Resurface Bituminous Mix Skinny Mix Bituminous Seal 	Functional Class <ul style="list-style-type: none"> 1 - Interstate System 2 - Other 3 - Principal Arterial 4 - Minor Arterial 5 - Major Collector 6 - Minor Collector 	Crash Locations <ul style="list-style-type: none"> Fatal Injury Property Damage Only Unknown Crash Type 	Mileage by Functional Class By Sheet 016-1 4 - Minor Arterial 7.556	Mileage by Town By Sheet LONDONDERRY - V011-1310 7.556 of 7.556	DISTRICT 2	TOWN LONDONDERRY	Date: 04/02/24	ROUTE VT-11 ETE mileage: 12.83 to 20.386
Speed Zones 25 30 35 40 45 50 55 60 65	Curves Left (degrees) Right (degrees)	Grades (degrees) grade up (degrees) grade down	Road Widths (ft)	Traffic Counters Continuous (CTC) Weigh-In-Motion (WIM) Short-Term, Scheduled Short-Term, Unscheduled	High Crash Locations (HCL's) Sections (& Intersections) 1 - 100 (1 - 10) 101 - 200 (11 - 20) 201 - 300 (21 - 30) 301 - 400 (31 - 40) 401 - 800 (41 - 113)	Page Total Mileage: 7.556 mi	Page Total Mileage: 7.556 mi	1 of 1 TWN mileage: 0.0 to 7.556