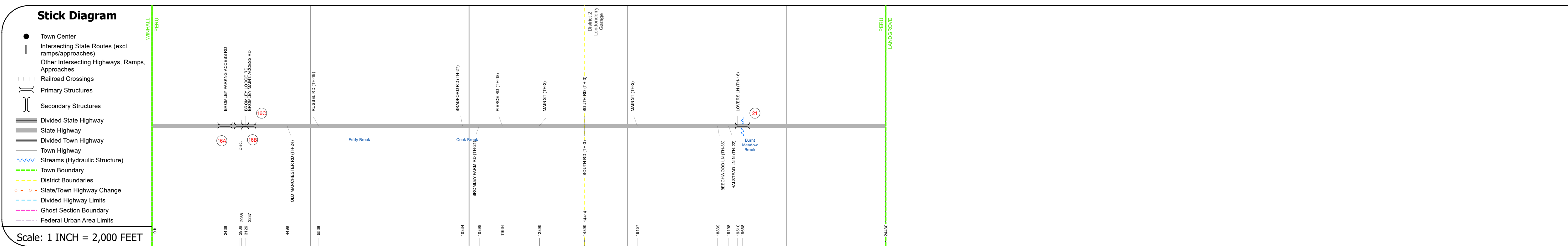
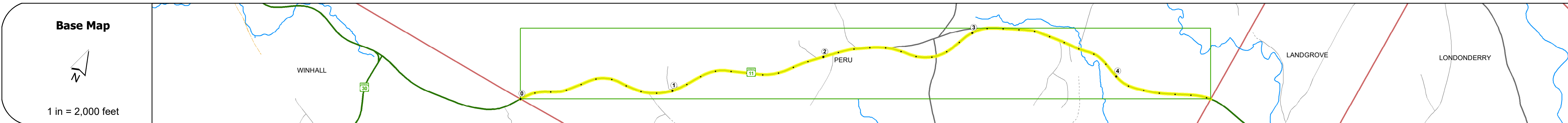
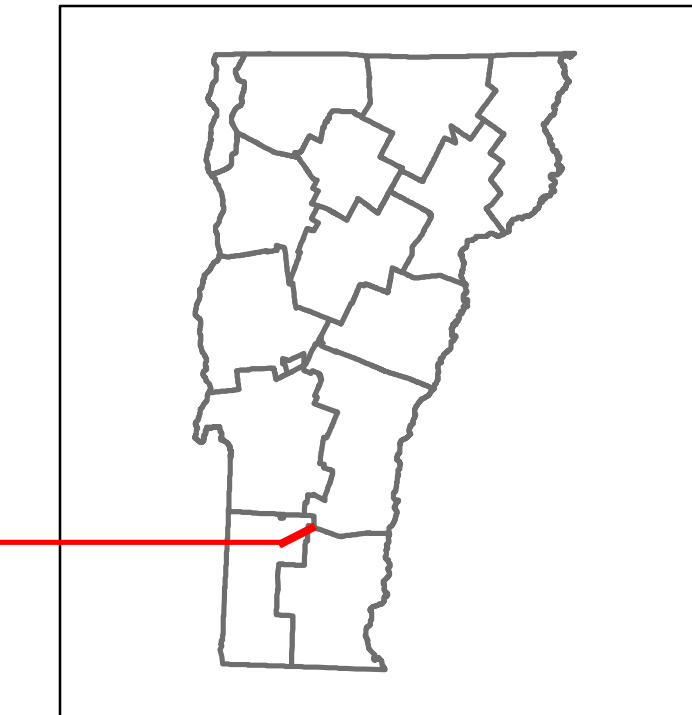



DISTRICT	TOWN	ROUTE
1	PERU	VT-11



<b>Road Widths</b>	Travellane: 36, 38, 40, 42, 44, 46, 48, 50, 52, 54, 56, 58, 60, 62, 64, 66, 68, 70, 72, 74, 76, 78, 80, 82, 84, 86, 88, 90, 92, 94, 96, 98, 100, 102, 104, 106, 108, 110, 112, 114, 116, 118, 120, 122, 124, 126, 128, 130, 132, 134, 136, 138, 140, 142, 144, 146, 148, 150, 152, 154, 156, 158, 160, 162, 164, 166, 168, 170, 172, 174, 176, 178, 180, 182, 184, 186, 188, 190, 192, 194, 196, 198, 200, 202, 204, 206, 208, 210, 212, 214, 216, 218, 220, 222, 224, 226, 228, 230, 232, 234, 236, 238, 240, 242, 244, 246, 248, 250, 252, 254, 256, 258, 260, 262, 264, 266, 268, 270, 272, 274, 276, 278, 280, 282, 284, 286, 288, 290, 292, 294, 296, 298, 300, 302, 304, 306, 308, 310, 312, 314, 316, 318, 320, 322, 324, 326, 328, 330, 332, 334, 336, 338, 340, 342, 344, 346, 348, 350, 352, 354, 356, 358, 360, 362, 364, 366, 368, 370, 372, 374, 376, 378, 380, 382, 384, 386, 388, 390, 392, 394, 396, 398, 400, 402, 404, 406, 408, 410, 412, 414, 416, 418, 420, 422, 424, 426, 428, 430, 432, 434, 436, 438, 440, 442, 444, 446, 448, 450, 452, 454, 456, 458, 460, 462, 464, 466, 468, 470, 472, 474, 476, 478, 480, 482, 484, 486, 488, 490, 492, 494, 496, 498, 500, 502, 504, 506, 508, 510, 512, 514, 516, 518, 520, 522, 524, 526, 528, 530, 532, 534, 536, 538, 540, 542, 544, 546, 548, 550, 552, 554, 556, 558, 560, 562, 564, 566, 568, 570, 572, 574, 576, 578, 580, 582, 584, 586, 588, 590, 592, 594, 596, 598, 600, 602, 604, 606, 608, 610, 612, 614, 616, 618, 620, 622, 624, 626, 628, 630, 632, 634, 636, 638, 640, 642, 644, 646, 648, 650, 652, 654, 656, 658, 660, 662, 664, 666, 668, 670, 672, 674, 676, 678, 680, 682, 684, 686, 688, 690, 692, 694, 696, 698, 700, 702, 704, 706, 708, 710, 712, 714, 716, 718, 720, 722, 724, 726, 728, 730, 732, 734, 736, 738, 740, 742, 744, 746, 748, 750, 752, 754, 756, 758, 760, 762, 764, 766, 768, 770, 772, 774, 776, 778, 780, 782, 784, 786, 788, 790, 792, 794, 796, 798, 800, 802, 804, 806, 808, 810, 812, 814, 816, 818, 820, 822, 824, 826, 828, 830, 832, 834, 836, 838, 840, 842, 844, 846, 848, 850, 852, 854, 856, 858, 860, 862, 864, 866, 868, 870, 872, 874, 876, 878, 880, 882, 884, 886, 888, 890, 892, 894, 896, 898, 900, 902, 904, 906, 908, 910, 912, 914, 916, 918, 920, 922, 924, 926, 928, 930, 932, 934, 936, 938, 940, 942, 944, 946, 948, 950, 952, 954, 956, 958, 960, 962, 964, 966, 968, 970, 972, 974, 976, 978, 980, 982, 984, 986, 988, 990, 992, 994, 996, 998, 1000
<b>Curves</b>	4, 5, 3, 4, 3, 4, 4, 4, 3, 6, 5, 3
<b>Grades</b>	-8.7, -5.8, -4.3A, 7.0, -5.5A, -5.8, -5.5, 7.6, -8.4, -9.0
<b>Guardrails</b>	
<b>Rumblestrips</b>	
<b>Speed Zone</b>	
<b>Curves: Head-on, FTC6</b>	
<b>Curves: Overturn, FTC7</b>	
<b>Curves: Run-off Road, FTC8</b>	
<b>Curves: Fixed Object, FTC9</b>	
<b>Curves: Night Run-off Road, FTC10</b>	
<b>Interstate: Overturn, FTC11</b>	
<b>Tangents: Head-on, FTC12</b>	
<b>Tangents: Overturn, FTC13</b>	
<b>Tangents: Run-off Road, FTC14</b>	



<b>ADT</b>	2022: 4972	5440
2021	4745	3903
2020	4111	3444
2019	4565	4066
2018	4600	4400

## STRUCTURE DESCRIPTIONS

**Bridge 16A:**  
Arch - deck - 1980  
Structure No. 200016016A02072  
Length: 36'  
Height: 100.0'  
Width: 44.0'  
Under Clearance: 12.0'  
Weight Limit: 0  
Facility Carried: VT 11 ML  
Structure Type: CGMPA  
Features Intersected: BROMLEY PARKING ACCESS RD  
Inspection Date: 8/2021  
Maintenance/Ownership: State

**Bridge 16B:**  
Culvert - 1980  
Structure No. 300016016B02071  
Length: 10'  
Under Clearance: 10.0'  
Weight Limit: 0  
Facility Carried: VT 11  
Structure Type: CGMPP  
Features Intersected: ELEC.CONDUIT SLEEVE  
Inspection Date: 11/2020  
Maintenance: Private (other than RR)

**Bridge 16C:**  
Arch - deck - 1980  
Structure No. 200016016C02072  
Length: 20'  
Height: 100.0'  
Width: 44.0'  
Under Clearance: 10.0'  
Weight Limit: 0  
Facility Carried: VT 11 ML  
Structure Type: CGMPA  
Features Intersected: BROMLEY MAINT. ACCESS RD  
Inspection Date: 8/2021  
Maintenance/Ownership: Private (other than RR)

**Bridge 21:**  
Culvert - 1919  
Structure No. 300016002102071  
Length: 10'  
Under Clearance: 5.0'  
Weight Limit: 0  
Facility Carried: VT 11  
Structure Type: RC BOX  
Features Intersected: FLOOD BROOK  
Inspection Date: 11/2020  
Maintenance: State

<b>Historic Projects</b>	<b>Functional Class</b>	<b>Crash Locations</b>	<b>Mileage by Functional Class By Sheet</b>	<b>Mileage by Town By Sheet</b>	<b>DISTRICT</b>	<b>TOWN</b>	<b>Date: 04/02/24</b>	<b>ROUTE</b>
Unknown, Retreatment, Resurface, Bituminous Mix, Skiny Mix, Bituminous Seal	1- Interstate System, 2- Other, 3- Principal Arterial, 4- Minor Arterial, 5- Major Collector, 6- Minor Collector	Fatal, Injury, Property Damage Only, Unknown Crash Type	016-1 4 - Minor Arterial 4.627	PERU - V011-0207 4.627 of 4.627	1	PERU	1 of 1 TWN mileage: 0.0 to 4.627	VT-11 ETE mileage: 7.382 to 12.009
<b>Crash Locations (HCL's)</b> HCL No. 1-100 (1-10), 101-200 (11-20), 201-300 (21-30), 301-400 (31-40), 401-800 (41-113)			<b>Page Total Mileage: 4.627 mi</b>		<b>Page Total Mileage: 4.627 mi</b>			