

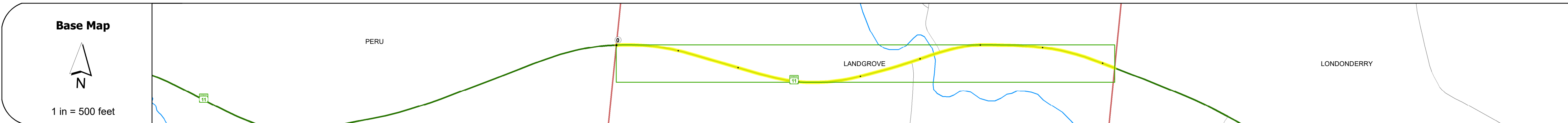
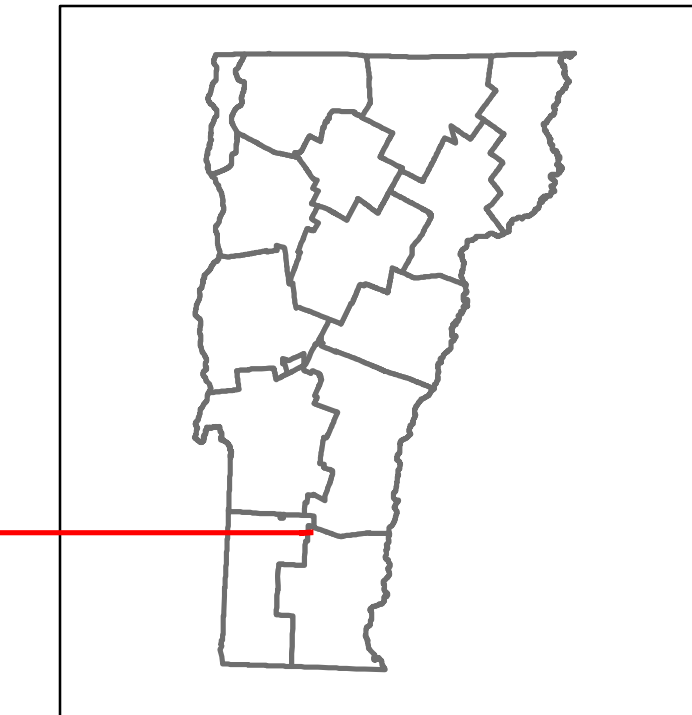


# Route Log and Progress Chart

**DRAFT**




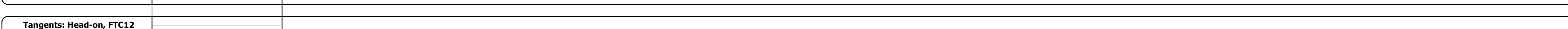







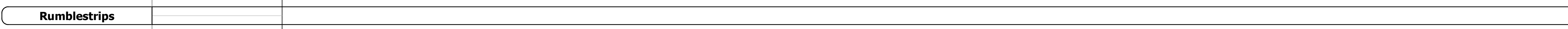




Please Note: Errors and Omissions May Exist.  
Contact the VTrans Mapping Section with questions or concerns.

DISTRICT	TOWN	ROUTE
2	LANDGROVE	VT-11



## STRUCTURE DESCRIPTIONS

Bridge 22:  
Tee Beam - 1926  
Structure No. 200016002202052  
Length: 25'  
Height: 100.0'  
Width: 29.0'  
Weight Limit: 0  
Facility Carried: VT 11 ML  
Structure Type: CONCRETE T-BEAM  
Features Intersected: FLOOD BROOK  
Surface: Bituminous  
Inspection Date: 6/2021  
Maintenance/Ownership: State



AADT	2022	5615
	2021	3903
	2020	3444
	2019	4066
	2018	4000

<b>Historic Projects</b> Unknown, Bituminous Concrete, Retreatment, Resurface, Bituminous Mix, Skiny Mix, Bituminous Seal, Surface Treated Gravel, Plant Mix, Reclaimed Base and Bituminous Concrete, Concrete, Gravel	<b>Functional Class</b> 1- Interstate System, 2- Other, 3- Principal Arterial, 4- Minor Arterial, 5- Major Collector, 6- Minor Collector	<b>Curves</b> Left, Right, Grades (degrees), Left, Right, grade up, grade down	<b>Traffic Counters</b> Continuous (CTC), Weigh-In-Motion (WIM), Short-Term, Scheduled, Short-Term, Unscheduled	<b>Crash Locations</b> Fatal, Injury, Property Damage Only, Unknown Crash Type, High Crash Locations (HCL's)	<b>Mileage by Functional Class By Sheet</b> 016-1 4 - Minor Arterial 0.821	<b>Mileage by Town By Sheet</b> LANDGROVE - V011-0205 0.821 of 0.821	<b>DISTRICT</b> 2	<b>TOWN</b> LANDGROVE	<b>Date:</b> 04/02/24	<b>ROUTE</b> VT-11 ETE mileage: 12.009 to 12.83
					<b>Speed Zones</b> 25, 30, 35, 40, 45, 50, 55, 60, 65	<b>Road Widths</b> (ft)				