


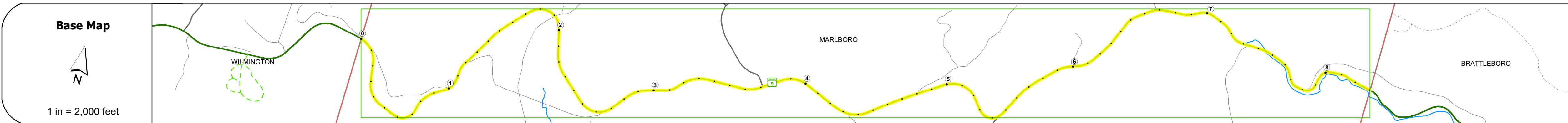
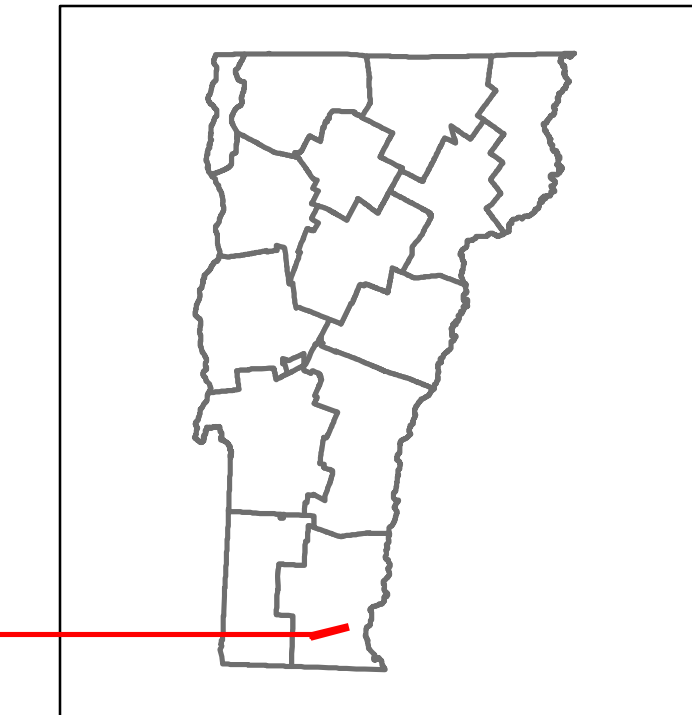


Route Log and Progress Chart

DRAFT

Please Note: Errors and Omissions May Exist.
Contact the VTrans Mapping Section with questions or concerns.

DISTRICT	TOWN	ROUTE
1	MARLBORO	VT-9



Year	Section 1	Section 2	Section 3	Section 4	Section 5	Section 6	Section 7	Section 8
2022			3543					5825
2021			4519					5779
2020			4030					5101
2019			5461					6023
2018	5700				4900			6000

STRUCTURE DESCRIPTIONS

Bridge 47:
Culvert - 1932
Structure No. 300010004713111
Length: 9'
Under Clearance: 8.0'
Weight Carried: 0
Facility Carried: VT09
Structure Type: RC BOX
Features Intersected: BROOK
Inspection Date: 11/2020
Maintenance: State

Bridge 48:
Stringer/multi-beam or girder - 2014
Structure No. 200010004813112
Length: 82'
Height: 100.0'
Width: 39.0'
Weight Limit: 0
Facility Carried: VT 09 ML
Structure Type: WELDED GIRDER
Features Intersected: WHETSTONE BROOK
Surface: Bituminous
Inspection Date: 6/2021
Maintenance/Ownership: State

Historic Projects <ul style="list-style-type: none"> Unknown Retreatment Resurface Bituminous Mix Skinny Mix Bituminous Seal 	Functional Class <ul style="list-style-type: none"> 1 - Interstate System 2 - Other Freeways and Expressways 3 - Principal Arterial 4 - Minor Arterial 5 - Major Collector 6 - Minor Collector 	Curves <ul style="list-style-type: none"> Left (degrees) Right (degrees) 	Grades <ul style="list-style-type: none"> Left (percent) grade up Right (percent) grade down 	Traffic Counters <ul style="list-style-type: none"> Continuous (CTC) Weight-In-Motion (WIM) Short-Term, Scheduled Short-Term, Unscheduled 	Crash Locations <ul style="list-style-type: none"> Fatal Injury Property Damage Only Unknown Crash Type 	Mileage by Functional Class By Sheet 010-1 3 - Other Principal Arterial 8.304 Page Total Mileage: 8.304 mi	Mileage by Town By Sheet MARLBORO - V009-1311 8.304 of 8.304 Page Total Mileage: 8.304 mi	DISTRICT 1	TOWN MARLBORO	Date: 04/02/24	ROUTE VT-9 ETE mileage: 29.142 to 37.446
--	--	--	--	---	---	--	---	----------------------	-------------------------	-----------------------	---

For More Information Contact - Vermont Agency of Transportation, Policy, Planning and Intermodal Development Division - Mapping Section, 219 North Main Street, Barre, VT 05641 Telephone: 802-828-2600.