

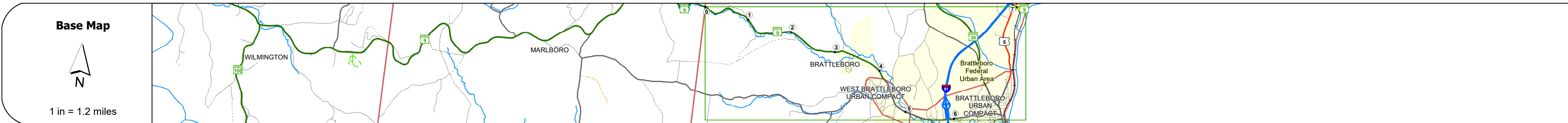
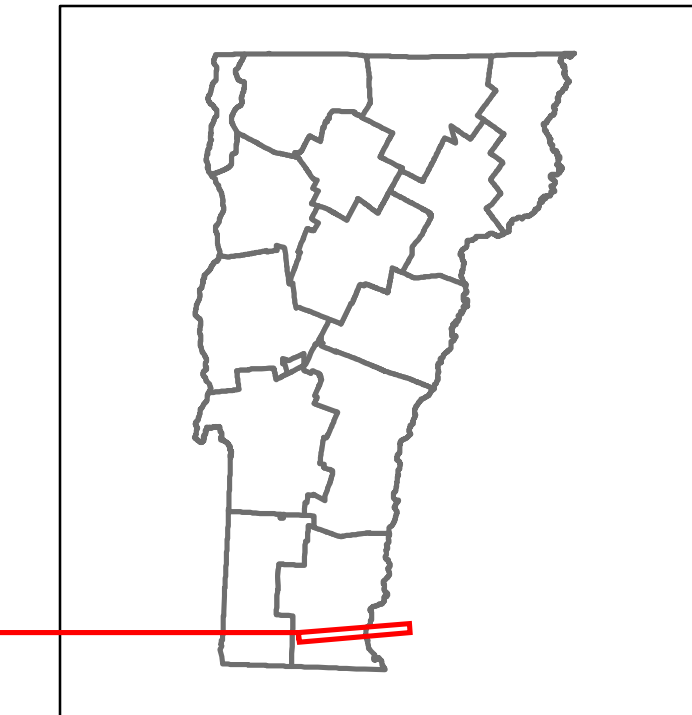


# Route Log and Progress Chart

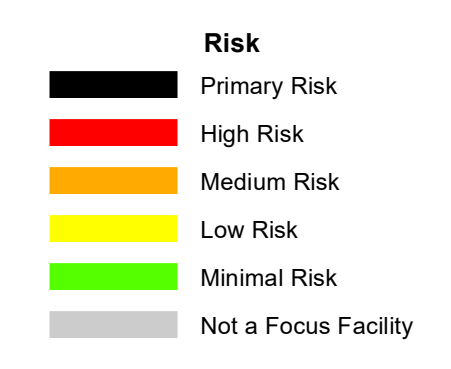
**DRAFT**

Please Note: Errors and Omissions May Exist.  
Contact the VTrans Mapping Section with questions or concerns.

DISTRICT	TOWN	ROUTE
2	BRATTLEBORO	VT-9



<b>Road Widths</b>	Travellane Roadway Lane Count Base Subbase	22 36.5 2 4" Crushed Stone 18" Gravel
<b>Curves</b>		22.9
<b>Grades</b>		
<b>Guardrails</b>		
<b>Rumblestrips</b>		
<b>Speed Zone</b>		25
<b>Curves: Head-on, FTC6</b>		
<b>Curves: Overturn, FTC7</b>		
<b>Curves: Run-off Road, FTC8</b>		
<b>Curves: Fixed Object, FTC9</b>		
<b>Curves: Night Run-off Road, FTC10</b>		
<b>Interstate: Overturn, FTC11</b>		
<b>Tangents: Head-on, FTC12</b>		
<b>Tangents: Overturn, FTC13</b>		
<b>Tangents: Run-off Road, FTC14</b>		



<b>AAADT</b>	2022	14693
	2021	14562
	2020	12990
	2019	14807
	2018	14900

## STRUCTURE DESCRIPTIONS

**Bridge 55:**  
Girder and floorbeam system - 2004  
Structure No: 200010005513022  
Length: 107'  
Weight Limit: 0  
Facility Carried: RAILROAD BR. 62.56  
Structure Type: WILD PL THRU GIRDER  
Features Intersected: N.E.C.R.R. OVER VT 9

**Arch:**  
Arch - thru - 2003  
Structure No: 200010B05613022  
Length: 44'  
Height: 18.0'  
Width: 43.0'  
Weight Limit: 0  
Facility Carried: NH 9  
Structure Type: Unknown  
Features Intersected: CONNECTICUT RIVER  
Surface: Bituminous  
Inspection Date: 5/2022  
Maintenance/Ownership: State

<b>Historic Projects</b> Unknown, Bituminous Concrete, Retreatment, Resurface, Bituminous Mix, Skiny Mix, Bituminous Seal Surface Treated Gravel, Plant Mix, Reclaimed Base and Bituminous Concrete, Concrete, Gravel	<b>Functional Class</b> 1- Interstate System, 2- Other, 3- Principal Arterial, 4- Minor Arterial, 5- Major Collector, 6- Minor Collector	<b>Crash Locations</b> Fatal, Injury, Property Damage Only, Unknown Crash Type <b>High Crash Locations (HCL's)</b> Sections (& Intersections) 1-100 (1-10), 101-200 (11-20), 201-300 (21-30), 301-400 (31-40), 401-800 (41-113)	<b>Mileage by Functional Class By Sheet</b> 010-2 3 - other Principal Arterial 0.513	<b>Mileage by Town By Sheet</b> BRATTLEBORO - V009-1302 Ghost Section - (US-5, MM 2.306 to 4.615) 0.234 of 7.204	<b>DISTRICT</b> 2	<b>TOWN</b> BRATTLEBORO	<b>Date:</b> 04/02/24	<b>ROUTE</b> VT-9 ETE mileage: 44.416 to 44.65
			<b>Page Total Mileage:</b> 0.234 mi	<b>Page Total Mileage:</b> 0.234 mi				