

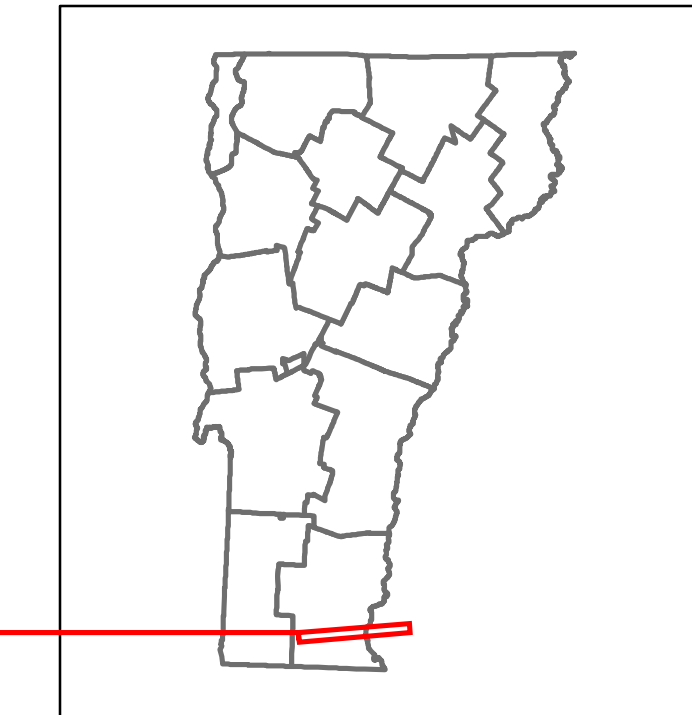


# Route Log and Progress Chart

**DRAFT**

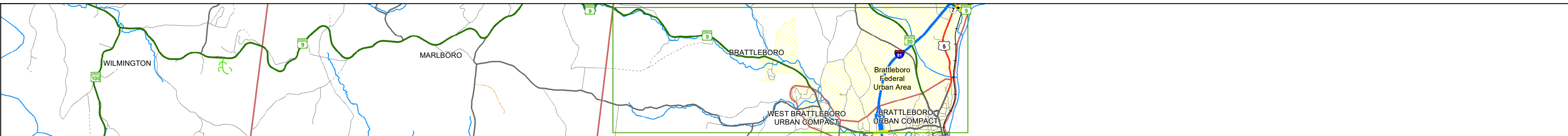
Please Note: Errors and Omissions May Exist.  
Contact the VTrans Mapping Section with questions or concerns.

DISTRICT	TOWN	ROUTE
2	BRATTLEBORO	VT-9



**Base Map**

1 in = 1.2 miles



**Stick Diagram**


- Town Center
- Intersecting State Routes (excl. ramps/approaches)
- Other Intersecting Highways, Ramps, Approaches
- Railroad Crossings
- Primary Structures
- Secondary Structures
- Divided State Highway
- State Highway
- Divided Town Highway
- Town Highway
- Streams (Hydraulic Structure)
- Town Boundary
- District Boundaries
- State/Town Highway Change
- Divided Highway Limits
- Ghost Section Boundary
- Federal Urban Area Limits

Scale: 1 INCH = 2,000 FEET



**Road Widths**

Travellane	Roadway	Lane Count	Base	Subbase
------------	---------	------------	------	---------



<b>Curves</b>	
<b>Grades</b>	
<b>Guardrails</b>	
<b>Rumblestrips</b>	
<b>Speed Zone</b>	
<b>Curves: Head-on, FTC6</b>	
<b>Curves: Overturn, FTC7</b>	
<b>Curves: Run-off Road, FTC8</b>	
<b>Curves: Fixed Object, FTC9</b>	
<b>Curves: Night Run-off Road, FTC10</b>	
<b>Interstate: Overturn, FTC11</b>	
<b>Tangents: Head-on, FTC12</b>	
<b>Tangents: Overturn, FTC13</b>	
<b>Tangents: Run-off Road, FTC14</b>	

**Risk**

- Primary Risk
- High Risk
- Medium Risk
- Low Risk
- Minimal Risk
- Not a Focus Facility



**AAADT**

2022
2021
2020
2019
2018



**STRUCTURE DESCRIPTIONS**

**Bridge 54A:**  
Stringer/multi-beam or girder - 1960  
Structure No: 200010054A13022  
Length: 138'  
Height: 100.0'  
Width: 72.0'  
Under Clearance: 16.0'  
Weight Limit: 0  
Facility Carried: VT 09 ML  
Structure Type: 2 SPAN ROLLED BEAM  
Features Intersected: 1 91 UNDER VT 9  
Surface: Bituminous  
Inspection Date: 5/2022  
Maintenance/Ownership: State

<p><b>Historic Projects</b></p> <ul style="list-style-type: none"> <li>Unknown</li> <li>Retreatment</li> <li>Resurface</li> <li>Bituminous Mix</li> <li>Skinny Mix</li> <li>Bituminous Seal</li> </ul>	<p><b>Functional Class</b></p> <ul style="list-style-type: none"> <li>1 - Interstate System</li> <li>2 - Other</li> <li>3 - Principal Arterial</li> <li>4 - Minor Arterial</li> <li>5 - Major Collector</li> <li>6 - Minor Collector</li> </ul>	<p><b>Curves</b></p> <ul style="list-style-type: none"> <li>Left</li> <li>Right</li> </ul>	<p><b>Grades</b></p> <ul style="list-style-type: none"> <li>grade up</li> <li>grade down</li> </ul>	<p><b>Traffic Counters</b></p> <ul style="list-style-type: none"> <li>Continuous (CTC)</li> <li>Weight-In-Motion (WIM)</li> <li>Short-Term, Scheduled</li> <li>Short-Term, Unscheduled</li> </ul>	<p><b>Crash Locations</b></p> <ul style="list-style-type: none"> <li>Fatal</li> <li>Injury</li> <li>Property Damage Only</li> <li>Unknown Crash Type</li> </ul>	<p><b>Mileage by Functional Class By Sheet</b></p> <table border="1"> <tr><td>2000</td><td>3</td><td>- Other Principal Arterial</td><td>0.064</td></tr> <tr><td>010-1</td><td>3</td><td>- Other Principal Arterial</td><td>0.149</td></tr> <tr><td>010-2</td><td>3</td><td>- Other Principal Arterial</td><td>0.117</td></tr> </table>	2000	3	- Other Principal Arterial	0.064	010-1	3	- Other Principal Arterial	0.149	010-2	3	- Other Principal Arterial	0.117	<p><b>Mileage by Town By Sheet</b></p> <table border="1"> <tr><td>BRATTLEBORO - V009-1302W</td><td>0.33 of 0.33</td></tr> </table>	BRATTLEBORO - V009-1302W	0.33 of 0.33	<p><b>DISTRICT</b></p> <p>2</p>	<p><b>TOWN</b></p> <p>BRATTLEBORO</p>	<p><b>Date:</b> 04/02/24</p>	<p><b>ROUTE</b></p> <p>VT-9</p>
							2000	3	- Other Principal Arterial	0.064															
010-1	3	- Other Principal Arterial	0.149																						
010-2	3	- Other Principal Arterial	0.117																						
BRATTLEBORO - V009-1302W	0.33 of 0.33																								
<p><b>Page Total Mileage:</b> 0.330 mi</p>		<p><b>Page Total Mileage:</b> 0.33 mi</p>		<p><b>1 of 1</b></p> <p>TWN mileage: 5.754 to 6.084</p>		<p>ETE mileage: 43.2 to 43.413 44.416 to 44.533</p>																			