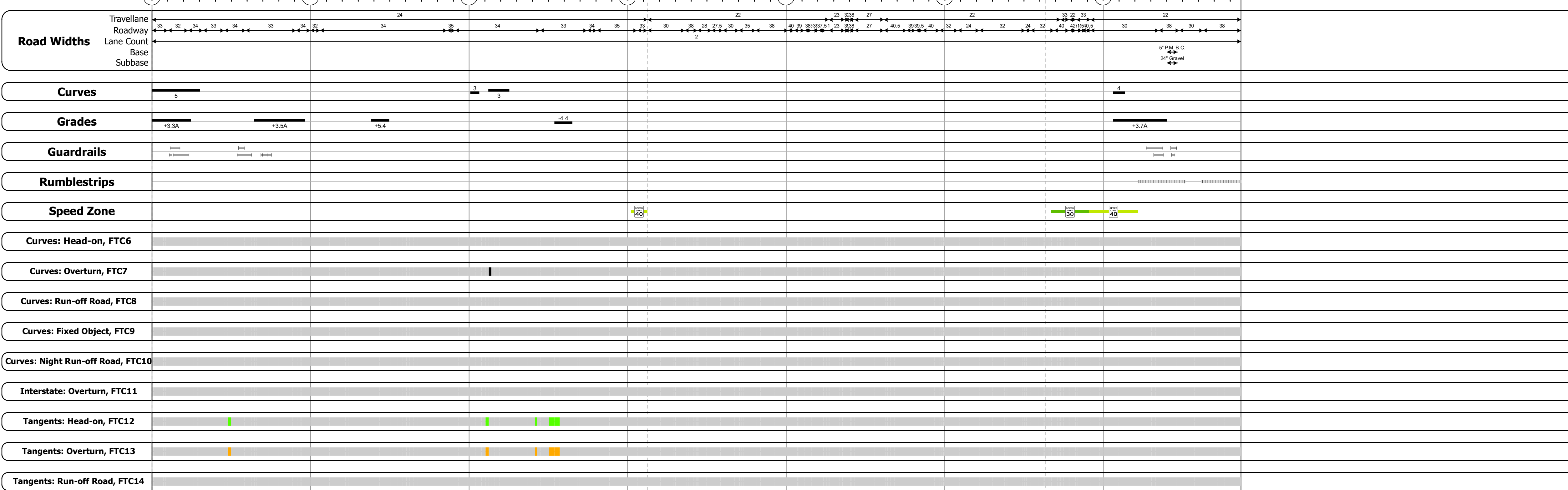
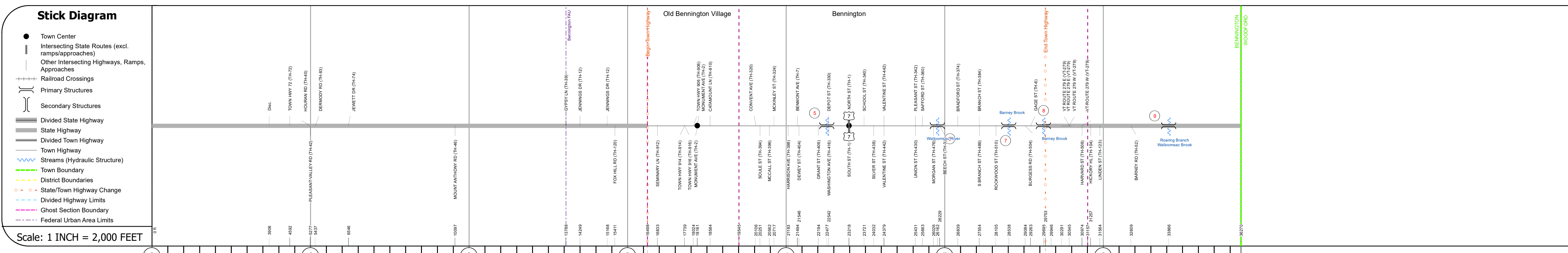
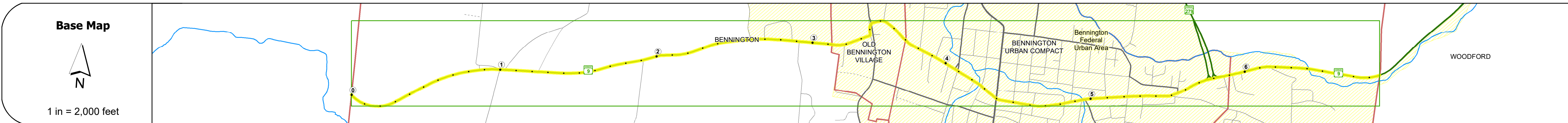
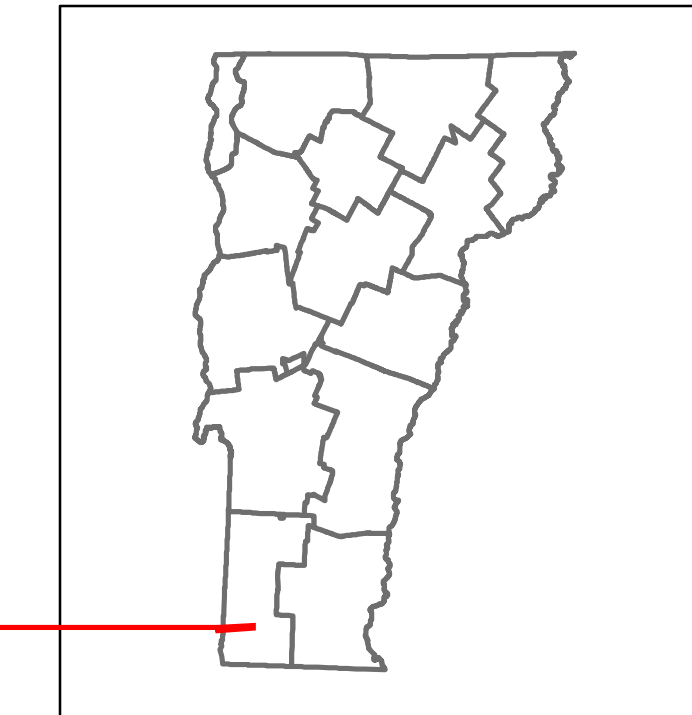


DISTRICT	TOWN	ROUTE
1	BENNINGTON	VT-9



Year	3015		3758		4057		5334		8391		4833		3960		4387		45125		4200																						
	2022	2021	2020	2019	2018	2022	2021	2020	2019	2018	2022	2021	2020	2019	2018	2022	2021	2020	2019	2018																					
2022	3015	2991	2640	3030	3000	3758	3748	3372	4152	4300	4057	4021	3587	4358	4900	5334	5855	5225	6349	4400	8391	8316	7418	9013	9100	4833	4790	4273	5192	6500	3960	3925	3501	4254	4400	4387	45125	4163	3714	4513	4500

## STRUCTURE DESCRIPTIONS

**Bridge 5:**  
Culvert (Arch) - 1919  
Structure No. 30100000502021  
Length: 12'  
Under Clearance: 4.0'  
Weight Limit: 0  
Facility Carried: VT09  
Structure Type: STONE ARCH  
Features Intersected: BROOK  
Inspection Date: 10/2020  
Maintenance: State

**Bridge 6:**  
Tee Beam - 1923  
Structure No. 20001000602022  
Length: 48'  
Height: 100.0'  
Width: 60.0'  
Weight Limit: 0  
Facility Carried: VT 09 ML  
Structure Type: CONC T-BM/ENC STL BM  
Features Intersected: WALLOOMSACK RIVER  
Surface: Bituminous  
Inspection Date: 6/2021  
Maintenance/Ownership: City/Municipal

**Bridge 7:**  
Slab - 1930  
Structure No. 300010000702021  
Length: 22'  
Width: 48.0'  
Under Clearance: 4.0'  
Weight Limit: 0  
Facility Carried: VT09  
Structure Type: CONCRETE SLAB  
Features Intersected: WALLOOMSACK BROOK  
Surface: Bituminous  
Inspection Date: 10/2020  
Maintenance: State

**Bridge 8:**  
Slab - 1930  
Structure No. 30001000802021  
Length: 15'  
Width: 41.0'  
Under Clearance: 2.0'  
Weight Limit: 0  
Facility Carried: VT09  
Structure Type: CONCRETE SLAB  
Features Intersected: BROOK  
Surface: Bituminous  
Inspection Date: 10/2020  
Maintenance: State

**Bridge 9:**  
Stringer/multi-beam or girder - 1940  
Structure No. 20001000902022  
Length: 252'  
Height: 100.0'  
Width: 40.0'  
Weight Limit: 0  
Facility Carried: VT 09 ML  
Structure Type: 3 SP CONT ROLLED BM  
Features Intersected: ROARING BRANCH  
Surface: Bituminous  
Inspection Date: 6/2021  
Maintenance/Ownership: State

<b>Historic Projects</b> <ul style="list-style-type: none"> <li>Unknown</li> <li>Retreatment</li> <li>Resurface</li> <li>Bituminous Mix</li> <li>Skinny Mix</li> <li>Bituminous Seal</li> </ul>	<b>Functional Class</b> <ul style="list-style-type: none"> <li>1 - Interstate System</li> <li>2 - Other Freeways and Expressways</li> <li>3 - Principal Arterial</li> <li>4 - Minor Arterial</li> <li>5 - Major Collector</li> <li>6 - Minor Collector</li> </ul>	<b>Curves</b> <ul style="list-style-type: none"> <li>Left (degrees)</li> <li>Right (degrees)</li> </ul>	<b>Grades</b> <ul style="list-style-type: none"> <li>Left (percent) grade up</li> <li>Right (percent) grade down</li> </ul>	<b>Traffic Counters</b> <ul style="list-style-type: none"> <li>Continuous (CTC)</li> <li>Weigh-In-Motion (WIM)</li> <li>Short-Term, Scheduled</li> <li>Short-Term, Unscheduled</li> </ul>	<b>Crash Locations</b> <ul style="list-style-type: none"> <li>Fatal</li> <li>Injury</li> <li>Property Damage Only</li> <li>Unknown Crash Type</li> </ul>	<b>Mileage by Functional Class By Sheet</b> 010-1 3 - Other Principal Arterial 6.869	<b>Mileage by Town By Sheet</b> BENNINGTON - V009-0202 6.869 of 6.869	<b>DISTRICT</b> 1	<b>TOWN</b> BENNINGTON	<b>Date:</b> 04/02/24	<b>ROUTE</b> VT-9
<b>AADT</b> (Average Annual Daily Traffic)							<b>Page Total Mileage:</b> 6.869 mi	<b>Page Total Mileage:</b> 6.869 mi	<b>1 of 1</b>	<b>TWN mileage:</b> 0.0 to 6.869	<b>ETE mileage:</b> 0.0 to 6.869