

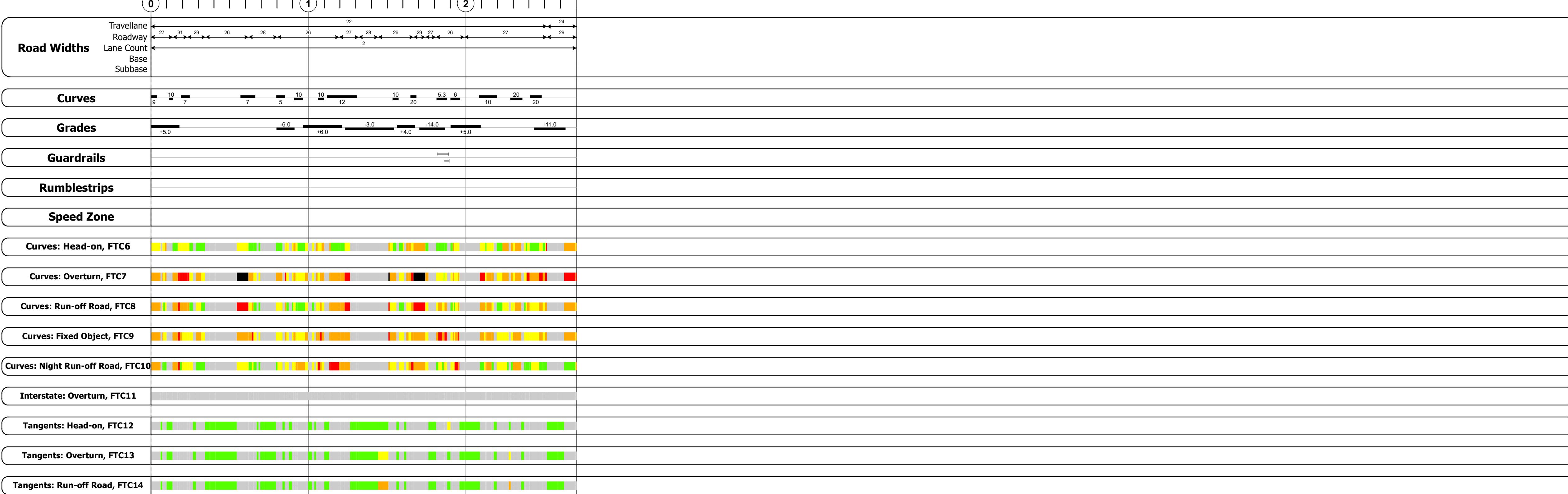
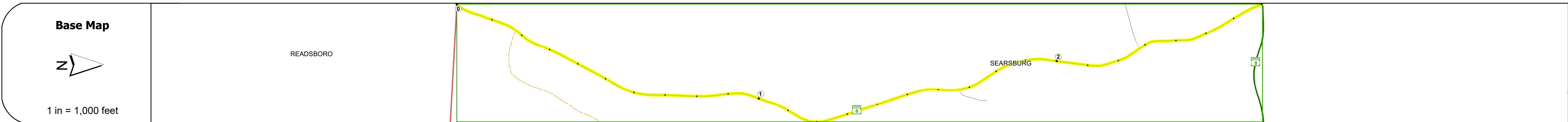
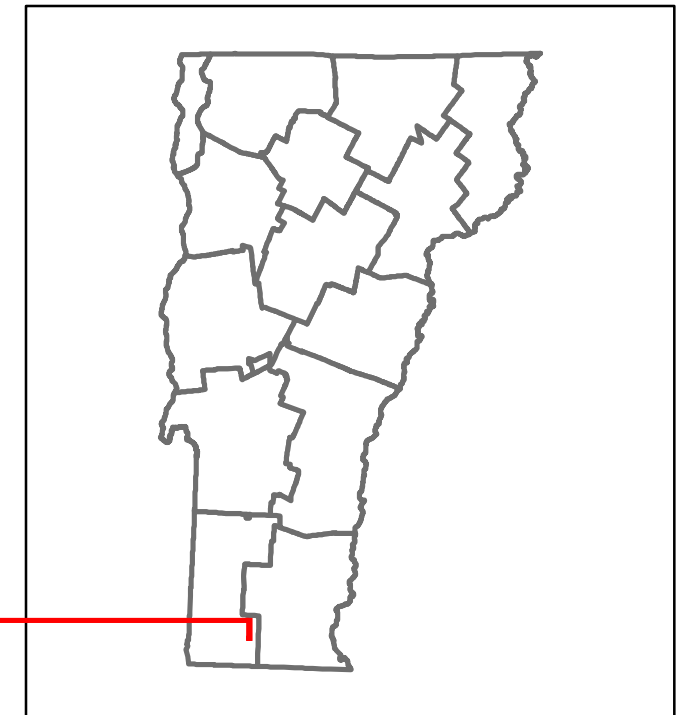


Route Log and Progress Chart

DRAFT

Please Note: Errors and Omissions May Exist.
Contact the VTrans Mapping Section with questions or concerns.

| | | |
|----------|-----------|-------|
| DISTRICT | TOWN | ROUTE |
| 1 | SEARSBURG | VT-8 |



STRUCTURE DESCRIPTIONS

| | |
|--|--|
| | |
|--|--|

| | | | | | | | | |
|---|--|---|---|---|-------------------------------------|--------------------------|-----------------------|--|
| Historic Projects Unknown, Retreatment, Resurface, Bituminous Mix, Skiny Mix, Bituminous Seal Bituminous Concrete, Cold Plane and Bituminous Concrete, Concrete, Surface Treated Gravel, Plant Mix, Reclaimed Base and Bituminous Concrete | Functional Class 1 - Interstate System, 2 - Other Freeways and Expressways, 3 - Principal Arterial, 4 - Minor Arterial, 5 - Major Collector, 6 - Minor Collector | Crash Locations Fatal, Injury, Property Damage Only, Unknown Crash Type High Crash Locations (HCL's) Sections (& Intersections) HCL No. 1-100 (1-10), 101-200 (11-20), 201-300 (21-30), 301-400 (31-40), 401-800 (41-113) | Mileage by Functional Class By Sheet 0101 5 - Major Collector 2.703 | Mileage by Town By Sheet SEARSBURG - V008-0212 2.703 of 2.703 | DISTRICT 1 | TOWN SEARSBURG | Date: 04/02/24 | ROUTE VT-8 ETE mileage: 2.507 to 5.21 |
| | | | Page Total Mileage: 2.703 mi | | Page Total Mileage: 2.703 mi | | | |

For More Information Contact - Vermont Agency of Transportation, Policy, Planning and Intermodal Development Division - Mapping Section, 219 North Main Street, Barre, VT 05641 Telephone: 802-828-2600.