

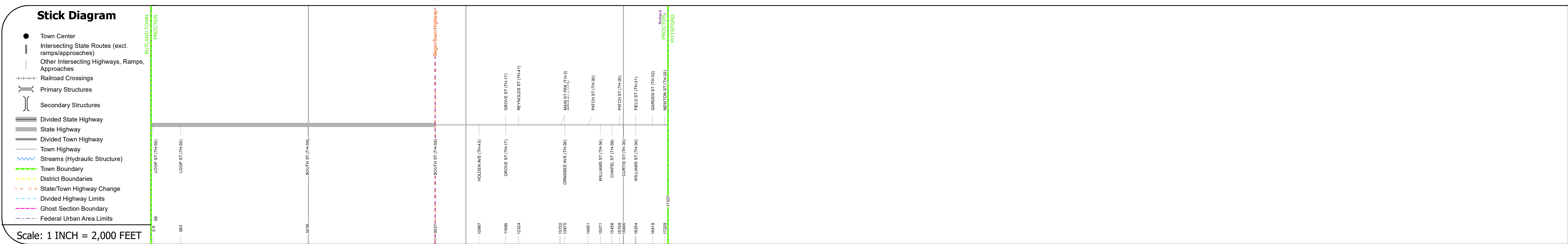
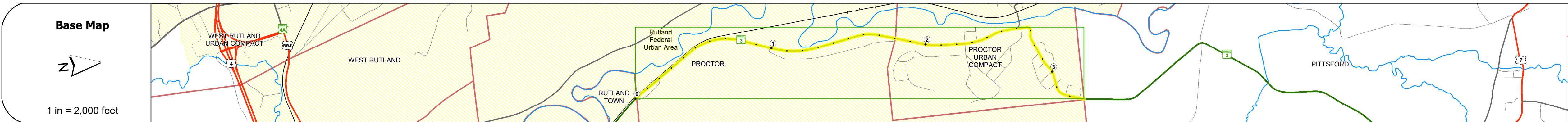
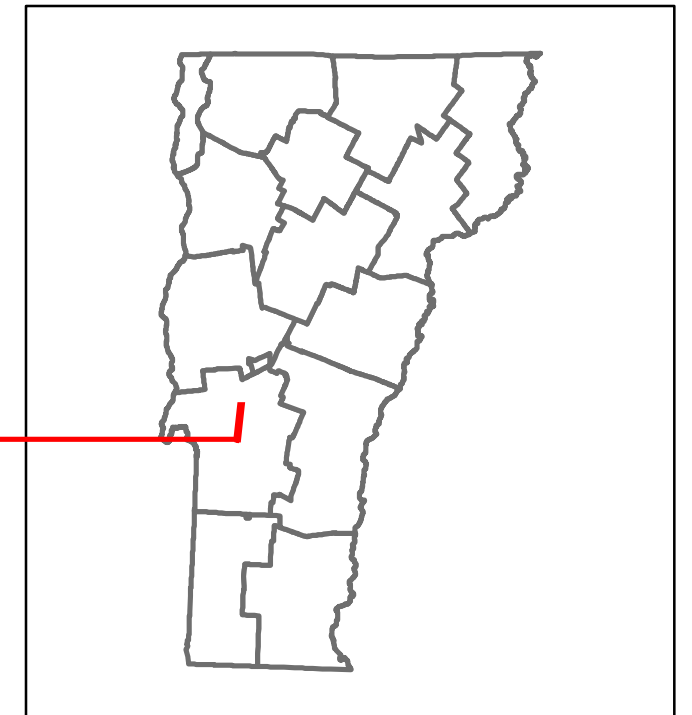


Route Log and Progress Chart

DRAFT

Please Note: Errors and Omissions May Exist.
Contact the VTrans Mapping Section with questions or concerns.

DISTRICT	TOWN	ROUTE
3	PROCTOR	VT-3



STRUCTURE DESCRIPTIONS

Scale: 1 INCH = 2,000 FEET	0	1	2	3
Road Widths	41	39	40	2
Curves	3.3	3	4	3.5
Grades				
Guardrails				
Rumblestrips				
Speed Zone				
Curves: Head-on, FTC6				
Curves: Overturn, FTC7				
Curves: Run-off Road, FTC8				
Curves: Fixed Object, FTC9				
Curves: Night Run-off Road, FTC10				
Interstate: Overturn, FTC11				
Tangents: Head-on, FTC12				
Tangents: Overturn, FTC13				
Tangents: Run-off Road, FTC14				

Risk	Primary Risk	High Risk	Medium Risk	Low Risk	Minimal Risk	Not a Focus Facility
ADT	2022	2727	1833	1725		
	2021	2734	1817	1465		
	2020	2439	1621	1257		
	2019	2963	1970	1527		
	2018	3200	2700	2000	1500	

Historic Projects Unknown, Retreatment, Resurface, Bituminous Mix, Skiny Mix, Bituminous Seal Bituminous Concrete, Bituminous Macadam, Cold Plane and Bituminous Concrete, Concrete, Gravel, Plant Mix, Reclaimed Base and Bituminous Concrete, Surface Treated Gravel	Functional Class 1 - Interstate System, 2 - Other Freeways and Expressways, 3 - Principal Arterial, 4 - Minor Arterial, 5 - Major Collector, 6 - Minor Collector	Curves Left, Right, Grades (degrees), Right, grade up, Left, grade down	Traffic Counters Continuous (CTC), Weigh-In-Motion (WIM), Short-Term, Scheduled, Short-Term, Unscheduled ADT (AADT)	Crash Locations Fatal, Injury, Property Damage Only, Unknown Crash Type High Crash Locations (HCL's) HCL No. 1-100, 101-200, 201-300, 301-400, 401-800	Mileage by Functional Class By Sheet 3200 4 - minor Arterial 3.283	Mileage by Town By Sheet PROCTOR - V003-1118 3.283 of 3.283	DISTRICT 3	TOWN PROCTOR	Date: 04/02/24	ROUTE VT-3 ETE mileage: 1.695 to 4.978
Page Total Mileage: 3.283 mi						Page Total Mileage: 3.283 mi		1 of 1 TWN mileage: 0.0 to 3.283		

For More Information Contact - Vermont Agency of Transportation, Policy, Planning and Intermodal Development Division - Mapping Section, 219 North Main Street, Barre, VT 05641 Telephone: 802-828-2600.