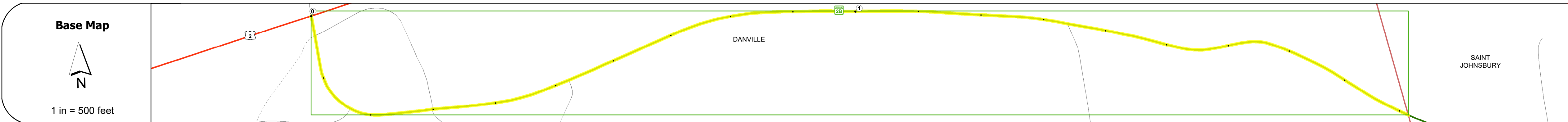

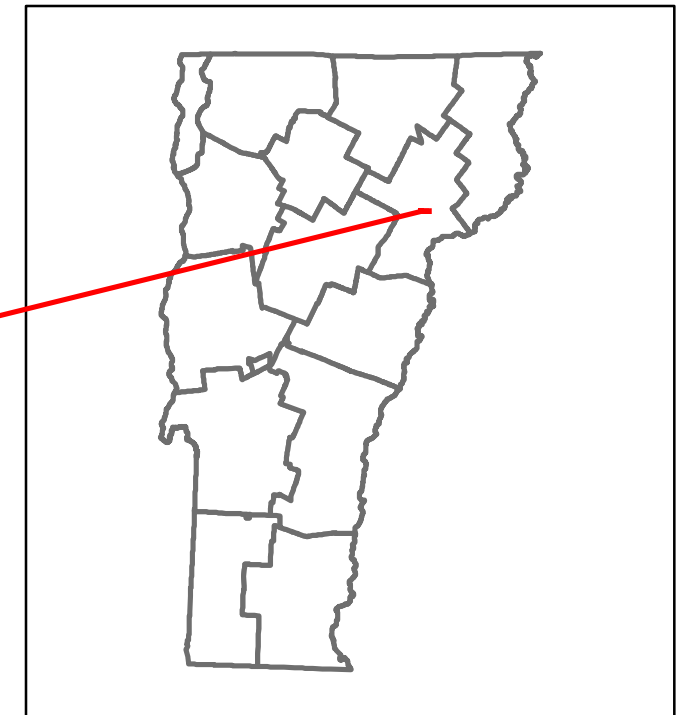



DISTRICT	TOWN	ROUTE
7	DANVILLE	VT-2B



STRUCTURE DESCRIPTIONS

Bridge 1:
Slab - 1923
Structure No. 300228000103031
Length: 22'
Width: 25.0'
Under Clearance: 6.0'
Weight Limit: 0
Facility Carried: VT2B
Structure Type: CONCRETE SLAB
Features Intersected: WHITEMAN BROOK
Surface: Bituminous
Inspection Date: 10/2020
Maintenance: State

Bridge 2:
Truss - thru - 1900
Structure No. 200228000203032
Length: 76'
Under Clearance: 1609.0'
Weight Limit: 0
Facility Carried: PED/BIKE PATH
Structure Type: PED/BIKE PONY TRUSS
Features Intersected: VAST TRAIL OVER VT 2B



Year	2022	2021	2020	2019	2018
AADT	314	312	305	360	360
	376	373	307	363	360

Historic Projects <ul style="list-style-type: none"> Unknown Retreatment Resurface Bituminous Mix Skinny Mix Bituminous Seal 	Functional Class <ul style="list-style-type: none"> 1 - Interstate System 2 - Other Freeways and Expressways 3 - Principal Arterial 4 - Minor Arterial 5 - Major Collector 6 - Minor Collector 	Crash Locations <ul style="list-style-type: none"> Fatal Injury Property Damage Only Unknown Crash Type 	Mileage by Functional Class By Sheet 0228 5 - Major Collector 1.916 Page Total Mileage: 1.916 mi	Mileage by Town By Sheet DANVILLE - V00280303 1.916 of 1.916 Page Total Mileage: 1.916 mi	DISTRICT 7	TOWN DANVILLE	Date: 04/02/24 1 of 1 TWN mileage: 0.0 to 1.916	ROUTE VT-2B ETE mileage: 0.0 to 1.916
--	--	---	---	--	----------------------	-------------------------	---	--