


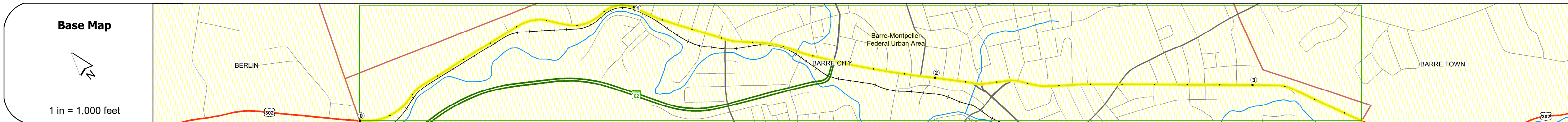
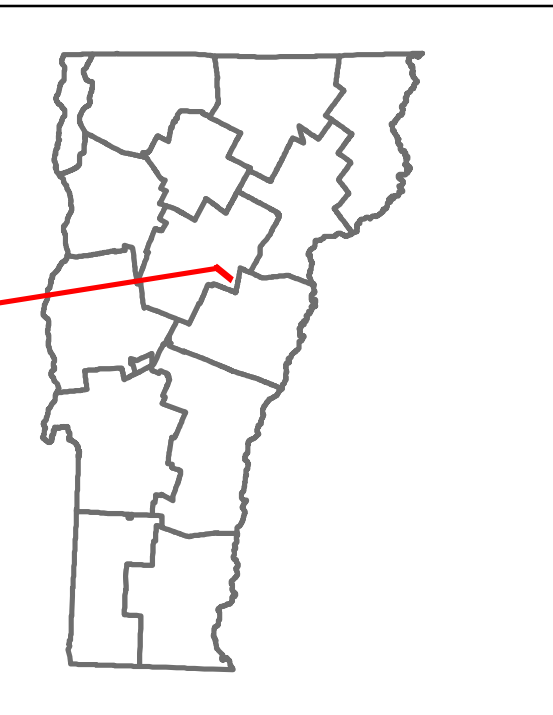


Route Log and Progress Chart

DRAFT

Please Note: Errors and Omissions May Exist.
Contact the VTrans Mapping Section with questions or concerns.


DISTRICT	TOWN	ROUTE
6	BARRE CITY	US-302



STRUCTURE DESCRIPTIONS

Bridge 4A:
Culvert - 1919
Structure No. 300026004A12011
Length: 12'
Under Clearance: 1.0'
Weight Limit: 0
Facility Carried: US302
Structure Type: CONG SLAB/GRAN SLAB
Features Intersected: BROOK
Inspection Date: 11/2020
Maintenance: State

Bridge 5:
Stringer/multi-beam or girder - 1918
Structure No. 30600000512011
Length: 24'
Width: 37.0'
Under Clearance: 8.0'
Weight Limit: 0
Facility Carried: US302
Structure Type: JACK ARCH
Features Intersected: GUNNERS BROOK
Surface: Bituminous
Inspection Date: 11/2022
Maintenance: State



Curves	10, 9, 12.3, 9, 4, 13, 16.4, 14
Grades	+5.5A
Guardrails	
Rumblestrips	
Speed Zone	
Curves: Head-on, FTC6	
Curves: Overtake, FTC7	
Curves: Run-off Road, FTC8	
Curves: Fixed Object, FTC9	
Curves: Night Run-off Road, FTC10	
Interstate: Overtake, FTC11	
Tangents: Head-on, FTC12	
Tangents: Overtake, FTC13	
Tangents: Run-off Road, FTC14	



AAADT	2022: 11065, 9769, 12963, 9696, 6540	2021: 11490, 9682, 12847, 9610, 6482	2020: 10250, 8637, 11460, 8573, 5646	2019: 12454, 10495, 13925, 10417, 6860	2018: 10900, 12600, 11500, 10600, 15900, 14000, 11500, 9600, 7100, 6700
--------------	--------------------------------------	--------------------------------------	--------------------------------------	--	---

Historic Projects <ul style="list-style-type: none"> Unknown Retreatment Resurface Bituminous Mix Skinny Mix Bituminous Seal 	Functional Class <ul style="list-style-type: none"> 1 - Interstate System 2 - Other 3 - Principal Arterial 4 - Minor Arterial 5 - Major Collector 6 - Minor Collector 	Speed Zones <ul style="list-style-type: none"> 25 30 35 40 45 50 55 60 65 	Curves <ul style="list-style-type: none"> Left Right 	Grades <ul style="list-style-type: none"> grade up grade down 	Traffic Counters <ul style="list-style-type: none"> Continuous (CTC) Weight-In-Motion (WIM) Short-Term, Scheduled Short-Term, Unscheduled 	Crash Locations <ul style="list-style-type: none"> Fatal Injury Property Damage Only Unknown Crash Type 	Mileage by Functional Class By Sheet 6000 026-1 3 - Other Principal Arterial 1.645 3 - Other Principal Arterial 1.714	Mileage by Town By Sheet BARRE CITY - U302-1201 3.359 of 3.359	DISTRICT 6	TOWN BARRE CITY	Date: 04/02/24	ROUTE US-302 ETE mileage: 2.731 to 6.09
Page Total Mileage: 3.359 mi								Page Total Mileage: 3.359 mi				

For More Information Contact - Vermont Agency of Transportation, Policy, Planning and Intermodal Development Division - Mapping Section, 219 North Main Street, Barre, VT 05641 Telephone: 802-828-2600.