


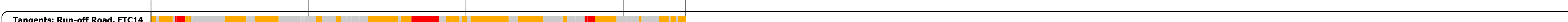














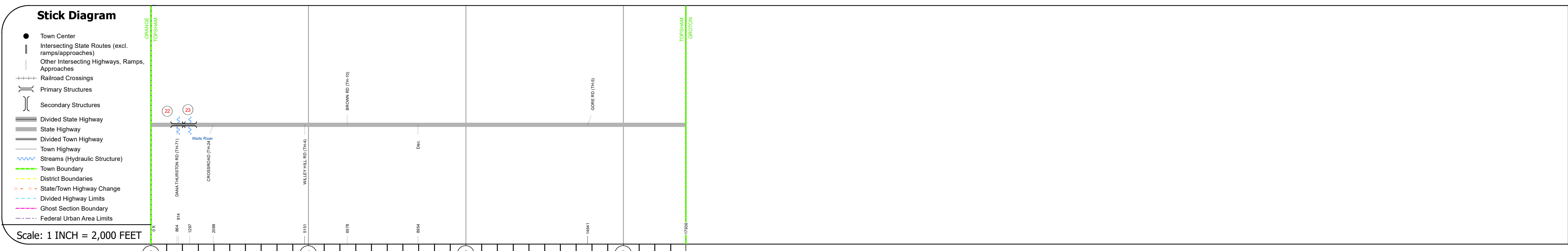
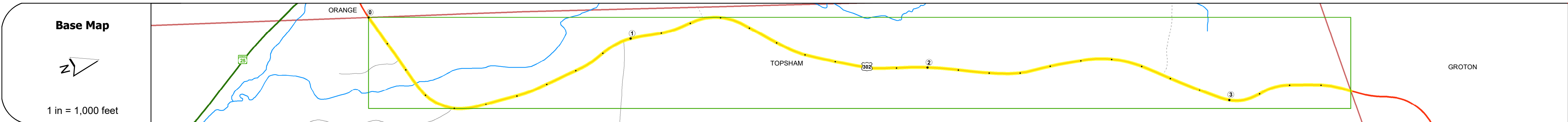
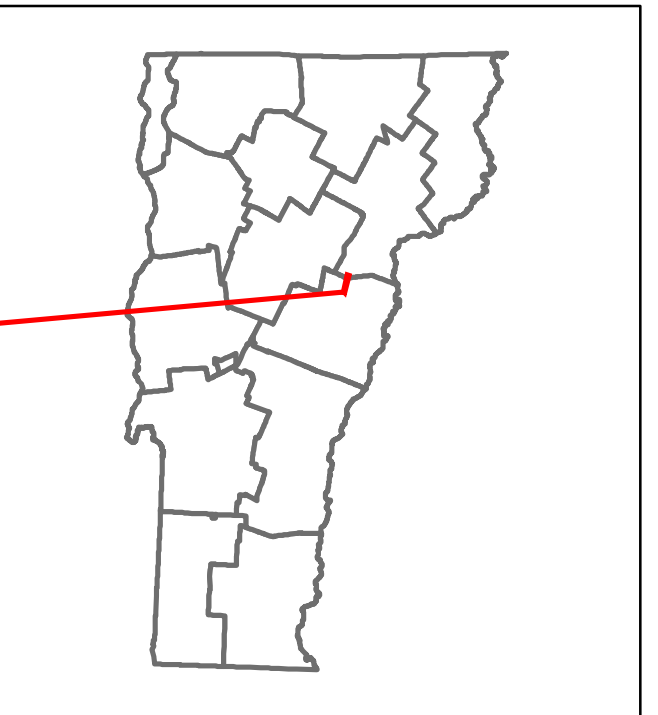


# Route Log and Progress Chart

**DRAFT**

Please Note: Errors and Omissions May Exist.  
Contact the VTrans Mapping Section with questions or concerns.

DISTRICT	TOWN	ROUTE
7	TOPSHAM	US-302



Year	2022	2021	2020	2019	2018
ADT	1718	1704	2081	2457	1800
	1611	1530	1350	1594	1600

## STRUCTURE DESCRIPTIONS

**Bridge 22:**  
Culvert - 1934  
Structure No. 300026002209081  
Length: 9'  
Under Clearance: 5.0'  
Weight Limit: 0  
Facility Carried: US302  
Structure Type: RC BOX  
Features Intersected: BROOK  
Inspection Date: 11/2020  
Maintenance: State

**Bridge 23:**  
Culvert - 1929  
Structure No. 200026002309122  
Length: 23'  
Height: 100.0'  
Weight Limit: 0  
Facility Carried: US 00302 ML  
Structure Type: RC BOX  
Features Intersected: WAITS RIVER  
Inspection Date: 7/2021  
Maintenance/Ownership: State

<b>Historic Projects</b> <ul style="list-style-type: none"> <li>Unknown</li> <li>Retreatment</li> <li>Resurface</li> <li>Bituminous Mix</li> <li>Skinny Mix</li> <li>Bituminous Seal</li> </ul>	<b>Functional Class</b> <ul style="list-style-type: none"> <li>1 - Interstate System</li> <li>2 - Other</li> <li>3 - Principal Arterial</li> <li>4 - Minor Arterial</li> <li>5 - Major Collector</li> <li>6 - Minor Collector</li> </ul>	<b>Curves</b> <ul style="list-style-type: none"> <li>Left</li> <li>Right</li> </ul>	<b>Grades</b> <ul style="list-style-type: none"> <li>grade up</li> <li>grade down</li> </ul>	<b>Traffic Counters</b> <ul style="list-style-type: none"> <li>Continuous (CTC)</li> <li>Weight-In-Motion (WIM)</li> <li>Short-Term, Scheduled</li> <li>Short-Term, Unscheduled</li> </ul>	<b>Crash Locations</b> <ul style="list-style-type: none"> <li>Fatal</li> <li>Injury</li> <li>Property Damage Only</li> <li>Unknown Crash Type</li> </ul>	<b>Mileage by Functional Class By Sheet</b> 026-1 4 - Minor Arterial 3.397	<b>Mileage by Town By Sheet</b> TOPSHAM - U302-0912 3.397 of 3.397	<b>DISTRICT</b> 7	<b>TOWN</b> TOPSHAM	<b>Date:</b> 04/02/24	<b>ROUTE</b> US-302 ETE mileage: 15.706 to 19.103
<b>Speed Zones</b> 25 30 35 40 45 50 55 60 65							<b>Page Total Mileage:</b> 3.397 mi		<b>Page Total Mileage:</b> 3.397 mi		<b>1 of 1</b> TWN mileage: 0.0 to 3.397