
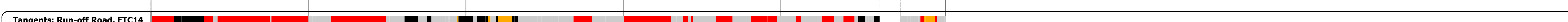
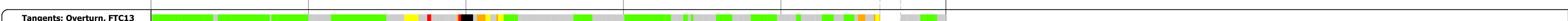
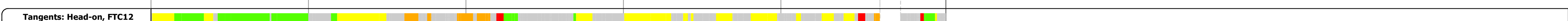

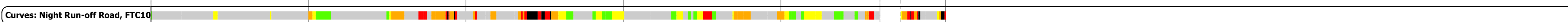
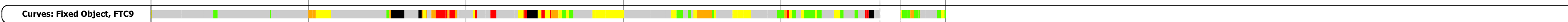

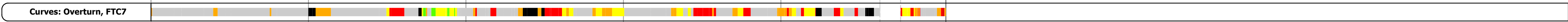



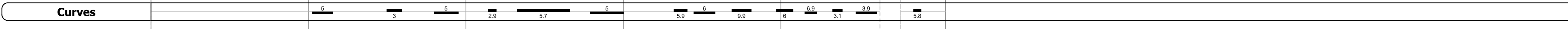
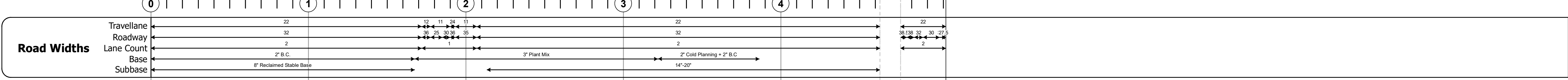

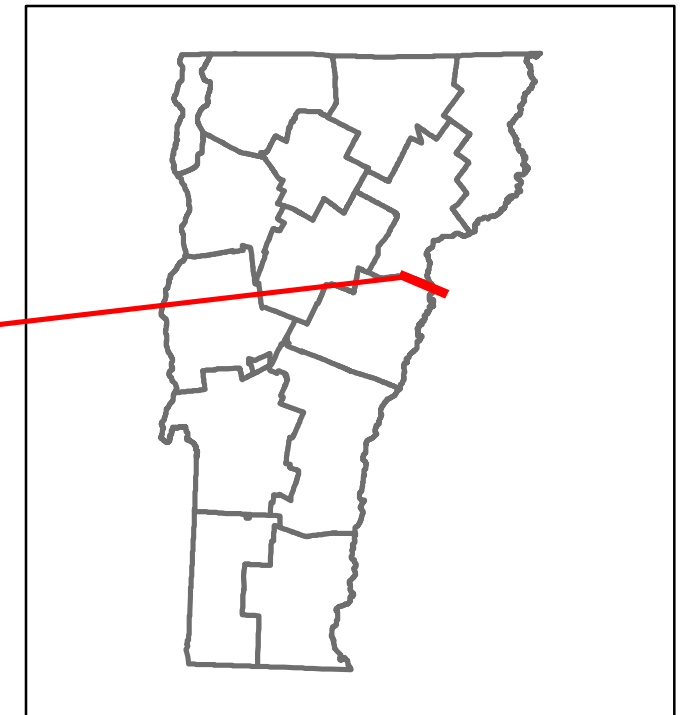


DISTRICT	TOWN	ROUTE
7	NEWBURY	US-302



Year	Station 0+00	Station 1+00	Station 2+00	Station 3+00	Station 4+00	Station 5+00	Station 6+00	Station 7+00
2022	3154	4972	4961	4944	6931			
2021	3410	4933	4922	4905	6918			
2020	3010	4476	4982	4329	6533			
2019	3554	5284	5882	5111	7381			
2018	3400	3600	3600	5100	7200			

STRUCTURE DESCRIPTIONS

Bridge 42:
Culvert - 1965
Structure No. 300026004209071
Length: 7'
Under Clearance: 6.0'
Weight Limit: 0
Facility Carried: US302
Structure Type: CGMPP
Features Intersected: BROOK
Inspection Date: 9/2020
Maintenance: State

Bridge 42C:
Stringer/multi-beam or girder - 1973
Structure No. 200026042C09072
Length: 250'
Height: 100.0'
Width: 55.0'
Under Clearance: 16.0'
Weight Limit: 0
Facility Carried: US 00302 ML
Structure Type: 2 SP CONT WLD GIRDER
Features Intersected: 1 91 UNDER US 302
Surface: Bituminous
Inspection Date: 5/2022
Maintenance/Ownership: State

Bridge 43:
Culvert - 1957
Structure No. 300026004309071
Length: 14'
Under Clearance: 8.0'
Weight Limit: 0
Facility Carried: US302
Structure Type: CGMPPA
Features Intersected: BROOK
Inspection Date: 9/2020
Maintenance: State

Bridge 44:
Culvert - 1957
Structure No. 300026004409071
Length: 9'
Under Clearance: 5.0'
Weight Limit: 0
Facility Carried: US302
Structure Type: CGMPPA
Features Intersected: BROOK
Inspection Date: 9/2020
Maintenance: State

Bridge 46:
Culvert - 1957
Structure No. 300026004609071
Length: 6'
Under Clearance: 6.0'
Weight Limit: 0
Facility Carried: US302
Structure Type: ACCGMPPA
Features Intersected: BROOK
Inspection Date: 9/2020
Maintenance: State

Bridge 47:
Stringer/multi-beam or girder - 1929
Structure No. 200026004709072
Length: 64'
Height: 100.0'
Width: 38.0'
Weight Limit: 0
Facility Carried: US 00302 ML
Structure Type: ROLLED BEAM
Features Intersected: WELLS RIVER
Surface: Bituminous
Inspection Date: 7/2021
Maintenance/Ownership: State

Bridge 48:
Girder and floorbeam system - 1911
Structure No. 200026004809072
Length: 113'
Weight Limit: 0
Facility Carried: RAILROAD
Structure Type: 2 SPAN RIV 2 GIRDER
Features Intersected: CRL, RR OV US302 + WELLS

Bridge:
Arch - thru - 1928
Structure No. 20002604809072
Length: 270'
Height: 17.0'
Width: 27.0'
Weight Limit: 0
Facility Carried: US302
Structure Type: Unknown
Features Intersected: CONNECTICUT RIVER
Historic Structure eligible for the NRHP
Surface: Bituminous
Inspection Date: 7/2021
Maintenance/Ownership: State

Historic Projects <ul style="list-style-type: none"> Unknown Retreatment Resurface Bituminous Mix Skinny Mix Bituminous Seal 	Functional Class <ul style="list-style-type: none"> 1 - Interstate System 2 - Other Freeways and Expressways 3 - Principal Arterial 4 - Minor Arterial 5 - Major Collector 6 - Minor Collector 	Crash Locations <ul style="list-style-type: none"> Fatal Injury Property Damage Only Unknown Crash Type 	Mileage by Functional Class By Sheet 026-2 4 - Minor Arterial 026-1 4 - Minor Arterial 0.288 4.629	Mileage by Town By Sheet NEWBURY - U302-0907 Ghost Section - (US-5, MM 9.506 to 9.377) 4.917 of 4.917	DISTRICT 7	TOWN NEWBURY	Date: 04/02/24	ROUTE US-302 ETE mileage: 30.705 to 35.622
Speed Zones 25 30 35 40 45 50 55 60 65				Page Total Mileage: 4.917 mi		Page Total Mileage: 4.917 mi		1 of 1 TWN mileage: 0.0 to 4.917