

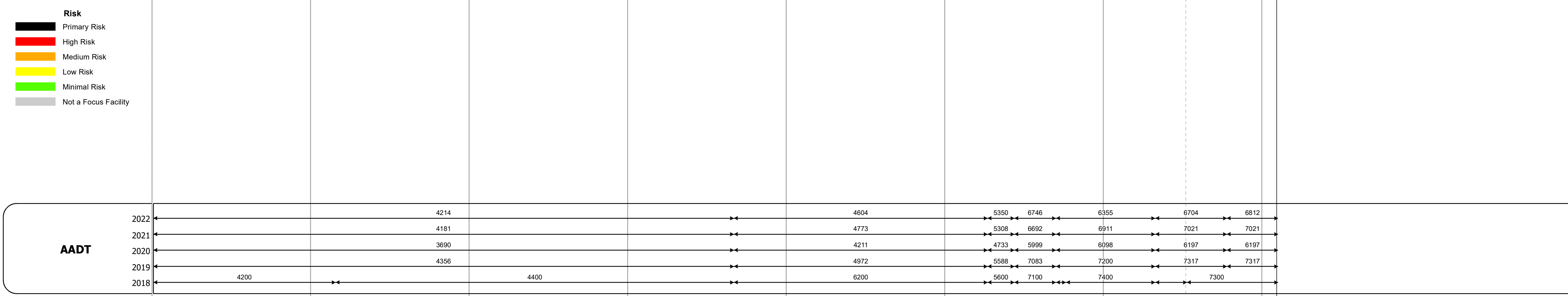


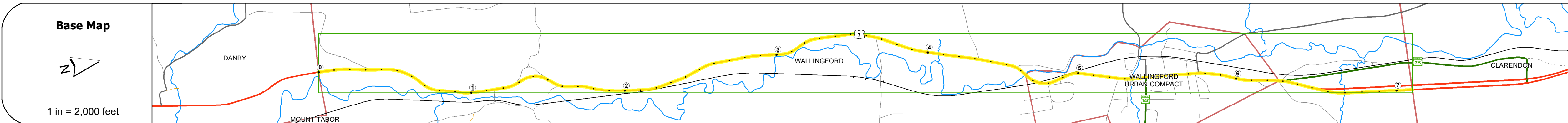
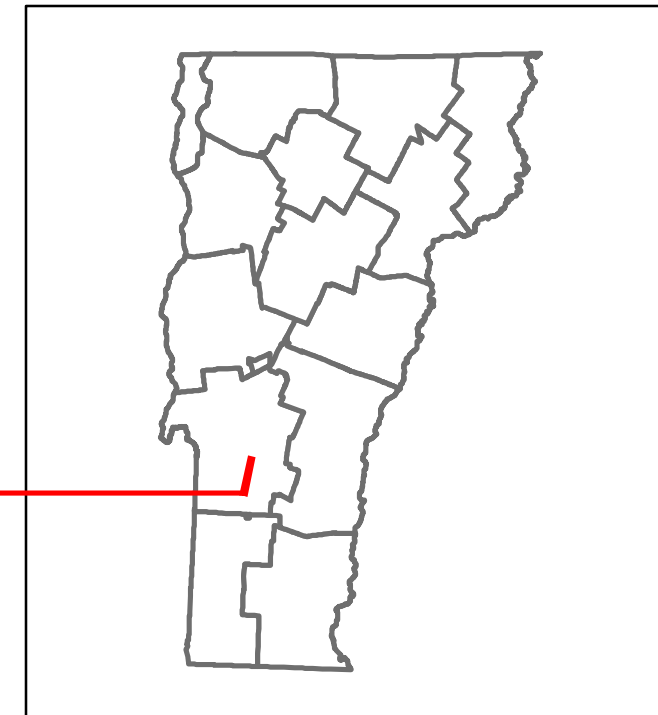


Route Log and Progress Chart

DRAFT

Please Note: Errors and Omissions May Exist.
Contact the VTrans Mapping Section with questions or concerns.

DISTRICT	TOWN	ROUTE
3	WALLINGFORD	US-7



STRUCTURE DESCRIPTIONS

Bridge 73:
Culvert - 1936
Structure No. 300137007311251
Length: 9'
Under Clearance: 5.0'
Weight Limit: 0
Facility Carried: US7
Structure Type: RC BOX
Features Intersected: BROOK
Inspection Date: 12/2020
Maintenance: State

Bridge 73A:
Culvert - 2017
Structure No. 300137073A11251
Length: 8'
Under Clearance: 5.0'
Weight Limit: 0
Facility Carried: US7
Structure Type: PRECAST CONCRETE BOX
Features Intersected: BROOK
Inspection Date: 12/2020
Maintenance: State

Bridge 75:
Other - 1936
Structure No. 300137007811251
Length: 12'
Under Clearance: 6.0'
Weight Limit: 0
Facility Carried: US7
Structure Type: CONC SLAB WID W/ BOX
Features Intersected: BROOK
Inspection Date: 12/2020
Maintenance: State

Bridge 76:
Stringer/multi-beam or girder - 1996
Structure No. 200137007911252
Length: 262'
Height: 100.0'
Width: 39.0'
Weight Limit: 0
Facility Carried: US 07 ML
Structure Type: 2 SP CONT WLD GIRDER
Features Intersected: OTTER CREEK
Surface: Bituminous
Inspection Date: 5/2023
Maintenance/Ownership: State

Bridge 80:
Stringer/multi-beam or girder - 1996
Structure No. 200137008011252
Length: 110'
Height: 100.0'
Width: 39.0'
Under Clearance: 21.0'
Weight Limit: 0
Facility Carried: US 07 ML
Structure Type: WELDED GIRDER
Features Intersected: OTTER CREEK
Surface: Bituminous
Inspection Date: 5/2023
Maintenance/Ownership: State

Bridge 82:
Slab - 1921
Structure No. 300137008211251
Length: 20'
Width: 35.0'
Under Clearance: 9.0'
Weight Limit: 0
Facility Carried: US7
Structure Type: CONC ENCAS STEEL BM
Features Intersected: BROOK
Inspection Date: 12/2020
Maintenance: State

Bridge 86:
Culvert - 1967
Structure No. 300019008611251
Length: 9'
Under Clearance: 10.0'
Weight Limit: 0
Facility Carried: US7
Structure Type: CGMPP
Features Intersected: BROOK
Inspection Date: 12/2020
Maintenance: State

Historic Projects <ul style="list-style-type: none"> Unknown Retreatment Resurface Bituminous Mix Skinny Mix Bituminous Seal 	Functional Class <ul style="list-style-type: none"> 1 - Interstate System 2 - Other Freeways and Expressways 3 - Principal Arterial 4 - Minor Arterial 5 - Major Collector 6 - Minor Collector 	Curves <ul style="list-style-type: none"> Left (align) Right 	Grades <ul style="list-style-type: none"> grade up grade down 	Traffic Counters <ul style="list-style-type: none"> Continuous (CTC) Weight-In-Motion (WIM) Short-Term, Scheduled Short-Term, Unscheduled 	Crash Locations <ul style="list-style-type: none"> Fatal Injury Property Damage Only Unknown Crash Type 	Mileage by Functional Class By Sheet 019-2 3 - Other Principal Arterial 7.094	Mileage by Town By Sheet WALLINGFORD - U007-1125 7.094 of 7.094	DISTRICT 3	TOWN WALLINGFORD	Date: 04/02/24	ROUTE US-7 ETE mileage: 50.734 to 57.828
AADT (Average Annual Daily Traffic) data from 2018 to 2022.								1 of 1 TWN mileage: 0.0 to 7.094	Page Total Mileage: 7.094 mi		

For More Information Contact - Vermont Agency of Transportation, Policy, Planning and Intermodal Development Division - Mapping Section, 219 North Main Street, Barre, VT 05641 Telephone: 802-828-2600.