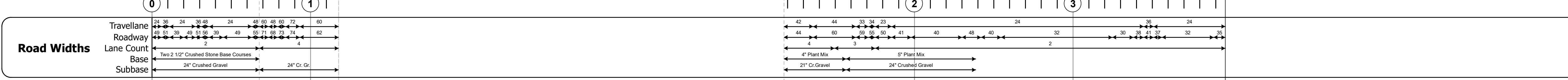
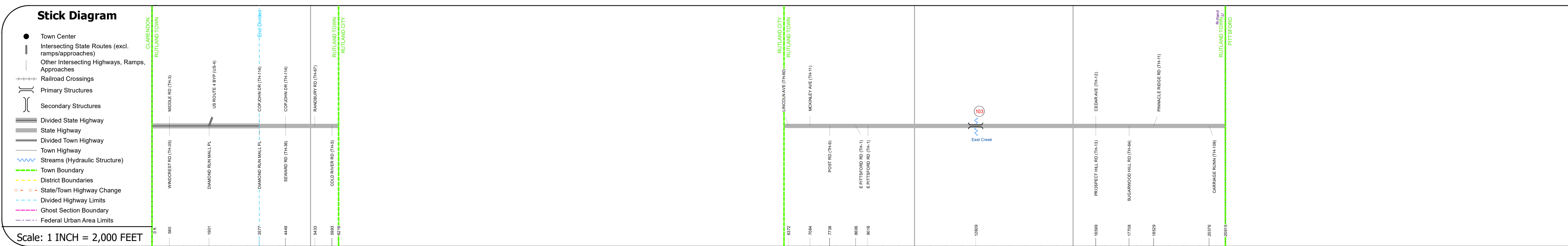
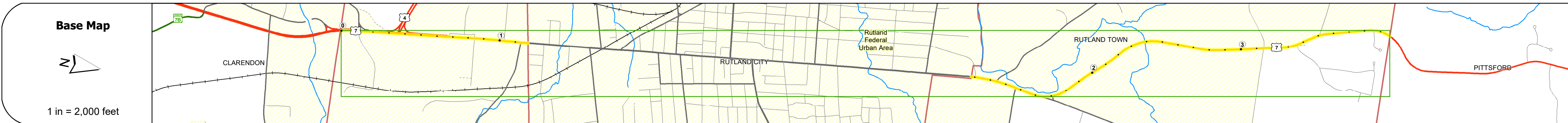
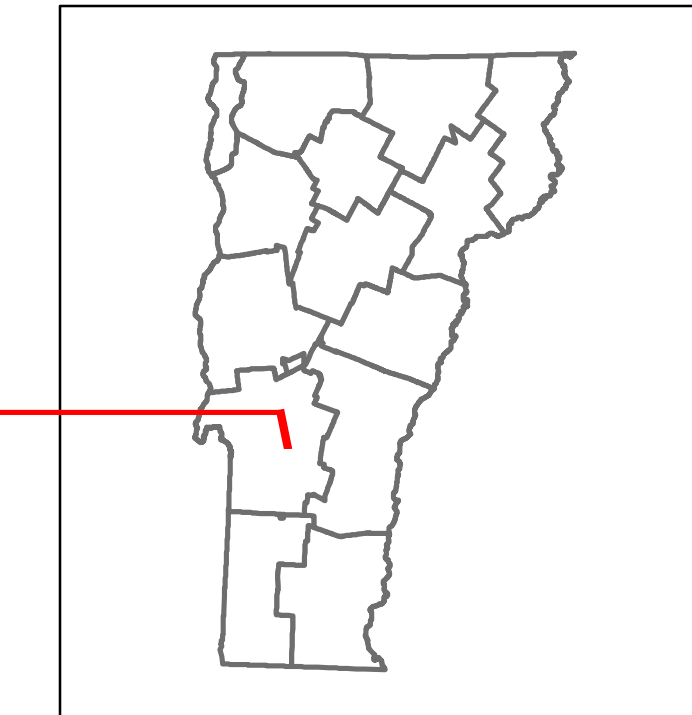
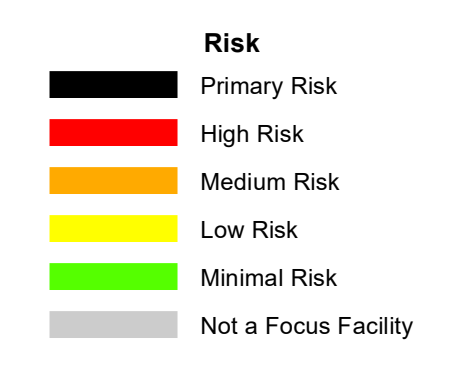


DISTRICT	TOWN	ROUTE
3	RUTLAND TOWN	US-7



Curves	1, 2, 3, 4, 5
Grades	+7.0
Guardrails	
Rumblestrips	
Speed Zone	45, 40
Curves: Head-on, FTC6	
Curves: Overtake, FTC7	
Curves: Run-off Road, FTC8	
Curves: Fixed Object, FTC9	
Curves: Night Run-off Road, FTC10	
Interstate: Overtake, FTC11	
Tangents: Head-on, FTC12	
Tangents: Overtake, FTC13	
Tangents: Run-off Road, FTC14	



AAADT	2022: 2629, 15816, 19414, 19713, 24929, 24129	11314, 11227, 9169
	2021: 2516, 15675, 19551, 19537, 24707, 23914	11213, 11127, 9087
	2020: 14456, 17235, 18230, 21004, 21333	14782, 11583, 8342
	2019: 3566, 17565, 20942, 22151, 25521, 25921	17961, 14074, 9849
	2018: 14900, 19300, 19800, 20900, 23300, 22400	17000, 14200, 11400

STRUCTURE DESCRIPTIONS

Bridge 103:
Stringer/multi-beam or girder - 2009
Structure No: 200019010311202
Length: 115'
Height: 100.0'
Width: 39.0'
Weight Limit: 0
Facility Carried: US 07 ML
Structure Type: WELDED PLATE GIRDER
Features Intersected: EAST CREEK
Surface: Bituminous
Inspection Date: 5/2023
Maintenance/Ownership: State

Historic Projects <ul style="list-style-type: none"> Unknown Retreatment Resurface Bituminous Mix Skinny Mix Bituminous Seal 	Functional Class <ul style="list-style-type: none"> 1 - Interstate System 2 - Other Freeways and Expressways 3 - Principal Arterial 4 - Minor Arterial 5 - Major Collector 6 - Minor Collector 	Curves <ul style="list-style-type: none"> Left (degrees) Right (degrees) 	Grades <ul style="list-style-type: none"> Left (percent) Right (percent) 	Traffic Counters <ul style="list-style-type: none"> Continuous (CTC) Weight-In-Motion (WIM) Short-Term, Scheduled Short-Term, Unscheduled 	Crash Locations <ul style="list-style-type: none"> Fatal Injury Property Damage Only Unknown Crash Type 	Mileage by Functional Class By Sheet 019-3 3 - Other Principal Arterial 3.961	Mileage by Town By Sheet RUTLAND TOWN - U007-1120 3.961 of 3.961	DISTRICT 3	TOWN RUTLAND TOWN	Date: 04/02/24	ROUTE US-7
Speed Zones 25 30 35 40 45 50 55 60 65						High Crash Locations (HCL's) Sections (& Intersections) HCL No. 1-100 (1-10) 201-300 (21-30) 301-400 (31-40) 401-800 (41-113)	Page Total Mileage: 3.961 mi	Page Total Mileage: 3.961 mi	1 of 1 TWN mileage: 0.0 to 3.961	ETE mileage: 63.484 to 64.661 67.47 to 70.254	