Route Log and Progress Chart

DRAFT

Please Note: Errors and Omissions May Exist.
Contact the VTrans Mapping Section with questions or concerns.

DISTRICT	TOWN	ROUTE
3	RUTLAND CITY	US-7

Base Map

N

1 in = 1,000 feet

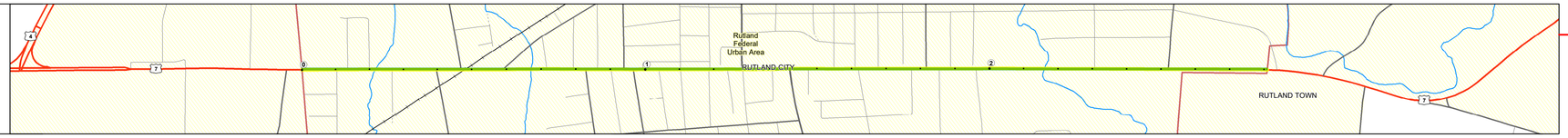

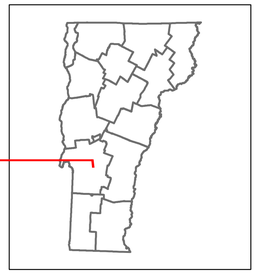

7

Stick Diagram

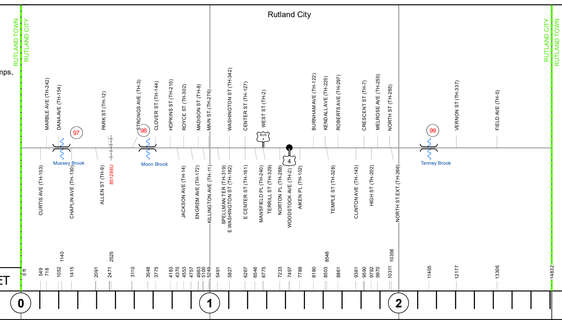

Scale: 1 INCH = 2,000 FEET

Road Widths

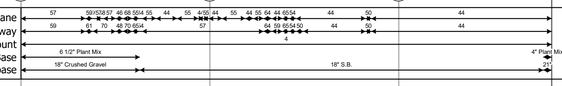

Curves

Grades

+8.3 +5.7A

Guardrails

Rumblestrips

Speed Zone

Curves: Head-on, FTC6

Curves: Overturn, FTC7

Curves: Run-off Road, FTC8

Curves: Fixed Object, FTC9

Curves: Night Run-off Road, FTC10

Interstate: Overturn, FTC11

Tangents: Head-on, FTC12

Tangents: Overturn, FTC13

Tangents: Run-off Road, FTC14

Risk

- Primary Risk
- High Risk
- Medium Risk
- Low Risk
- Minimal Risk
- Not a Focus Facility

AADT



STRUCTURE DESCRIPTIONS

Bridge 97:
Culvert - 1954
Structure No. 300019009711191
Length: 12'
Under Clearance: 7.0'
Weight Limit: 0
Facility Carried: US7
Structure Type: RC BOX
Features Intersected: MUSSEY BROOK
Inspection Date: 12/2020
Maintenance: State

Bridge 98:
Culvert - 1955
Structure No. 300019009811191
Length: 20'
Width: 44.0'
Under Clearance: 5.0'
Weight Limit: 0
Facility Carried: US7
Structure Type: RC BOX
Features Intersected: MOON BROOK
Inspection Date: 12/2020
Maintenance: State

Bridge 99:
Culvert - 1955
Structure No. 300019009911191
Length: 12'
Under Clearance: 10.0'
Weight Limit: 0
Facility Carried: US7
Structure Type: RC BOX
Features Intersected: TENNEY BROOK
Inspection Date: 12/2020
Maintenance: State

Historic Projects

- Unknown
- Retreatment
- Resurface
- Bituminous Mix
- Skinny Mix
- Bituminous Seal
- Bituminous Concrete
- Bituminous Macadam
- Cold Plane and Bituminous Concrete
- Concrete
- Gravel
- Surface Treated Gravel
- Plant Mix
- Reclaimed Base and Bituminous Concrete

Indicated plans available - http://vtransmap01.act.state.vt.us/pjdpr/Diwebstore/

Functional Class

- 1 - Interstate System
- 2 - Other Freeways and Expressways
- 3 - Principal Arterial
- 4 - Minor Arterial
- 5 - Major Collector
- 6 - Minor Collector

Speed Zones

SPEED 25, SPEED 30, SPEED 35, SPEED 40, SPEED 45, SPEED 50, SPEED 55, SPEED 60, SPEED 65

Curves (degrees): Left, Right

Grades (percent): grade up, grade down

Road Widths (ft)

Traffic Counters

- Continuous (CTC)
- Weigh-In-Motion (WIM)
- Short-Term, Scheduled
- Short-Term, Unscheduled

(counter ID)

AADT (AADT)

Crash Locations

- Fatal
- Injury
- Property Damage Only
- Unknown Crash Type

High Crash Locations (HCL's)
Sections (& Intersections)

HCL No.	
1 - 100 (1 - 10)	201 - 300 (21 - 30)
101 - 200 (11 - 20)	301 - 400 (31 - 40)
	401 - 800 (41 - 113)

Mileage by Functional Class By Sheet

019-3	3 - Other Principal Arterial	2.809

Page Total Mileage: 2.809 mi

Mileage by Town By Sheet

RUTLAND CITY - U007-1119	2.809 of 2.809

Page Total Mileage: 2.809 mi

DISTRICT	TOWN	Date: 04/02/24	ROUTE
3	RUTLAND CITY	1 of 1 TWN mileage: 0.0 to 2.809	US-7 ETE mileage: 64.661 to 67.47

For More Information Contact - Vermont Agency of Transportation, Policy, Planning and Intermodal Development Division - Mapping Section, 219 North Main Street, Barre, VT 05641 Telephone: 802-828-2600.