
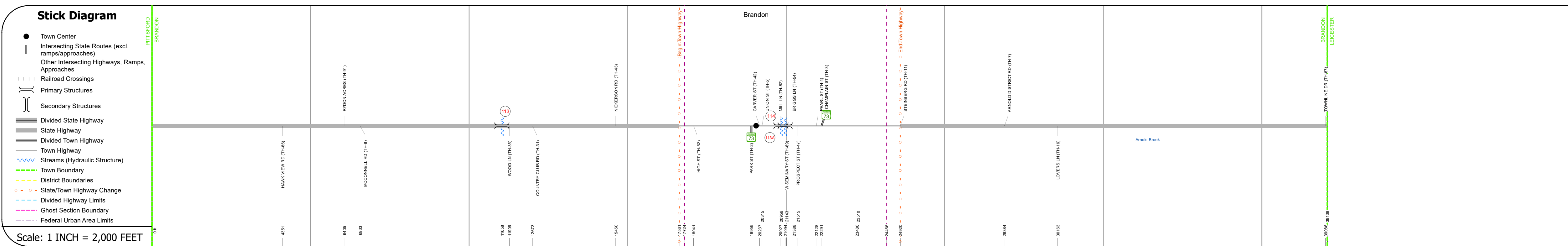
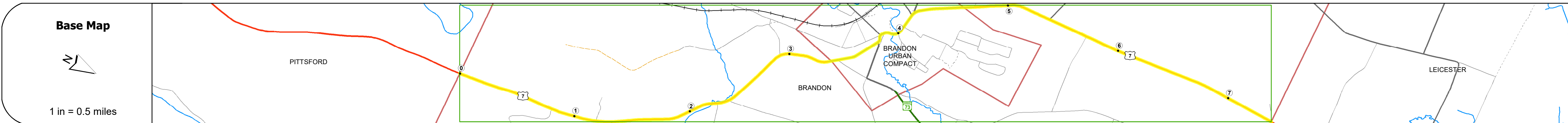
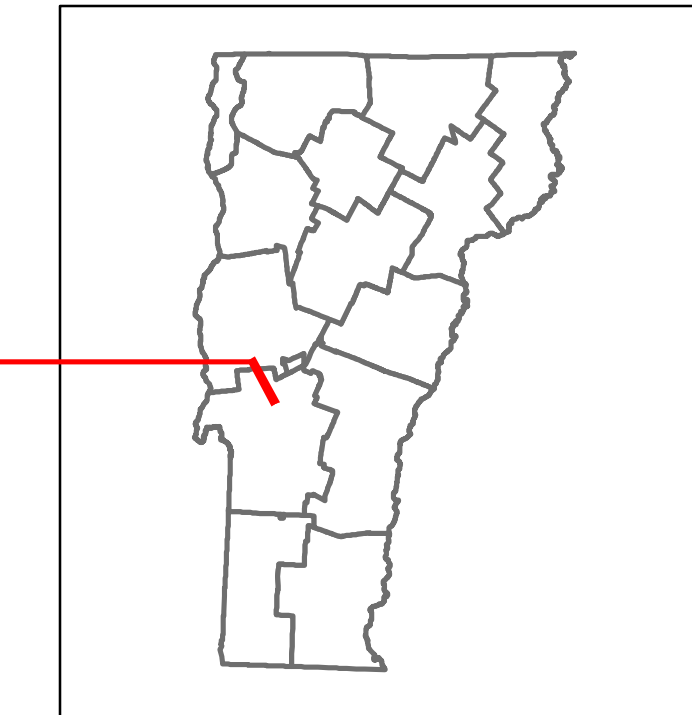


DISTRICT	TOWN	ROUTE
3	BRANDON	US-7



Year	Station 0-1		Station 1-2		Station 2-3		Station 3-4		Station 4-5		Station 5-6		Station 6-7	
	Left	Right	Left	Right	Left	Right	Left	Right	Left	Right	Left	Right	Left	Right
2022	6513				5321		7089	8649					7691	
2021	7844				6614		8180	8580					7630	
2020	6923				5838		7221	8602					4924	
2019	8174				6893		8525	10156					5813	
2018	8400				6900		628200	10100	10000	9300		6800		5800

STRUCTURE DESCRIPTIONS

Bridge 113:
Culvert - 1926
Structure No. 300019011311021
Length: 14'
Under Clearance: 10.0'
Weight Limit: 0
Facility Carried: US7
Structure Type: RC BOX
Features Intersected: POND OUTLET
Inspection Date: 12/2020
Maintenance: State

Bridge 113A:
Culvert - 2017
Structure No. 300019113A11021
Length: 12'
Under Clearance: 5.0'
Weight Limit: 0
Facility Carried: US7
Structure Type: PRECAST RC FRAME
Features Intersected: OVERFLOW
Inspection Date: 12/2020
Maintenance: Town

Bridge 114:
Culvert (Arch) - 1900
Structure No. 200019011411022
Length: 39'
Height: 100.0'
Width: 38.0'
Weight Limit: 0
Facility Carried: US 07 ML
Structure Type: 2 SPAN STONE ARCH
Features Intersected: NESHOBE RIVER
Inspection Date: 5/2023
Maintenance/Ownership: Town

Historic Projects	Functional Class	Curves	Grades	Traffic Counters	Crash Locations	Mileage by Functional Class By Sheet	Mileage by Town By Sheet	DISTRICT	TOWN	Date: 04/02/24	ROUTE
Unknown, Retreatment, Resurface, Bituminous Mix, Skiny Mix, Bituminous Seal	1- Interstate System, 2- Other Freeways and Expressways, 3- Principal Arterial, 4- Minor Arterial, 5- Major Collector, 6- Minor Collector	Left, Right, (degrees)	Left, Right, (percent)	Continuous (CTC), Weigh-In-Motion (WIM), Short-Term, Scheduled, Short-Term, Unscheduled	Fatal, Injury, Property Damage Only, Unknown Crash Type	019-3 3 - Other Principal Arterial 7.413	BRANDON - U007-1102 7.413 of 7.413	3	BRANDON	1 of 1 TWN mileage: 0.0 to 7.413	US-7 ETE mileage: 77.845 to 85.258
						Page Total Mileage: 7.413 mi	Page Total Mileage: 7.413 mi				