






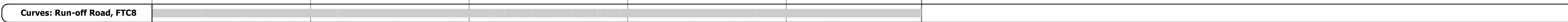




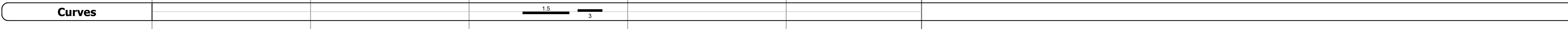
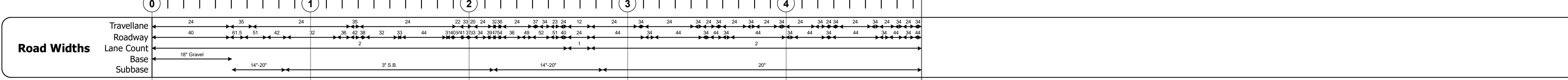
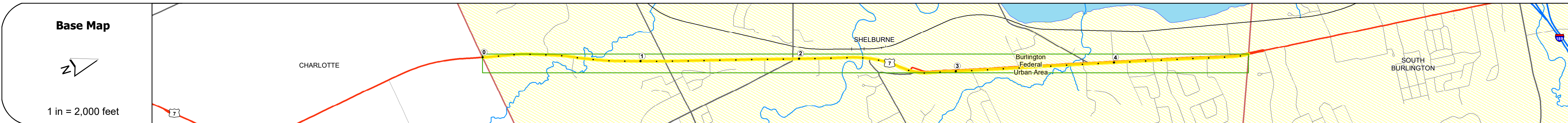
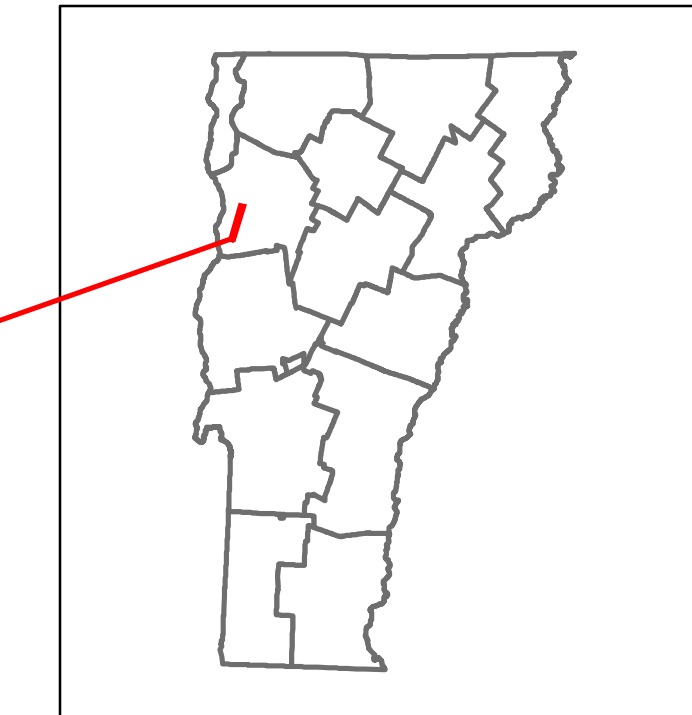


| | | |
|----------|-----------|-------|
| DISTRICT | TOWN | ROUTE |
| 5 | SHELBURNE | US-7 |



| Year | 13425 | 13518 | 15971 | 17531 | 17340 | 20982 | 20689 | 22323 | 23382 |
|------|-------|-------|-------|-------|-------|-------|-------|-------|-------|
| 2022 | 13305 | 13397 | 15964 | 17375 | 17185 | 20795 | 20504 | 22124 | 23173 |
| 2021 | 9619 | 12765 | 14398 | 14703 | 15340 | 18341 | 18335 | 19237 | 20672 |
| 2020 | 11688 | 15510 | 17495 | 17865 | 18639 | 22285 | 22278 | 23374 | 25118 |
| 2019 | 15300 | 15600 | | 17100 | | 25600 | 26500 | | |

STRUCTURE DESCRIPTIONS

Bridge 143:
Culvert - 1956
Structure No. 300019014304131
Length: 12'
Under Clearance: 10.0'
Weight Limit: 0
Facility Carried: US7
Structure Type: RC BOX
Features Intersected: CLARK FARM BROOK
Inspection Date: 11/2020
Maintenance: State

Bridge 144:
Stringer/multi-beam or girder - 2001
Structure No. 200019014404132
Length: 275'
Height: 100.0'
Width: 53.0'
Weight Limit: 0
Facility Carried: US 07 ML
Structure Type: 3 SP CONT CUR PL GIR
Features Intersected: LAPLATTE RIVER
Surface: Bituminous
Inspection Date: 5/2023
Maintenance/Ownership: State

Bridge 145:
Culvert - 2005
Structure No. 300019014504131
Length: 17'
Under Clearance: 10.0'
Weight Limit: 0
Facility Carried: US7
Structure Type: SEGMENTAL RC BOX
Features Intersected: MUNROE BROOK
Inspection Date: 11/2020
Maintenance: State

| | | | | | | | | | |
|--|---|---|---|---|----------------------|--------------------------|-----------------------|--|---|
| Historic Projects <ul style="list-style-type: none"> Unknown Retreatment Resurface Bituminous Mix Skinny Mix Bituminous Seal | Functional Class <ul style="list-style-type: none"> 1 - Interstate System 2 - Other 3 - Principal Arterial 4 - Minor Arterial 5 - Major Collector 6 - Minor Collector | Crash Locations <ul style="list-style-type: none"> Fatal Injury Property Damage Only Unknown Crash Type | Mileage by Functional Class By Sheet 019-4 3 - Other Principal Arterial 4.854 | Mileage by Town By Sheet SHELBURNE - U007-0413 4.854 of 4.854 | DISTRICT 5 | TOWN SHELBURNE | Date: 04/02/24 | ROUTE US-7 | |
| Page Total Mileage: 4.854 mi | | | | Page Total Mileage: 4.854 mi | | | | 1 of 1 TWN mileage: 0.0 to 4.854 | ETE mileage: 123.819 to 128.673 |