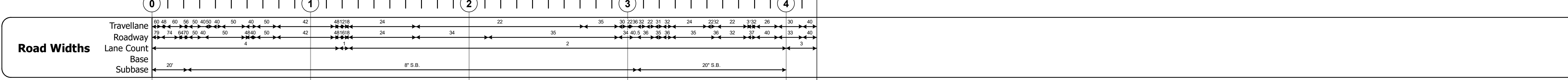
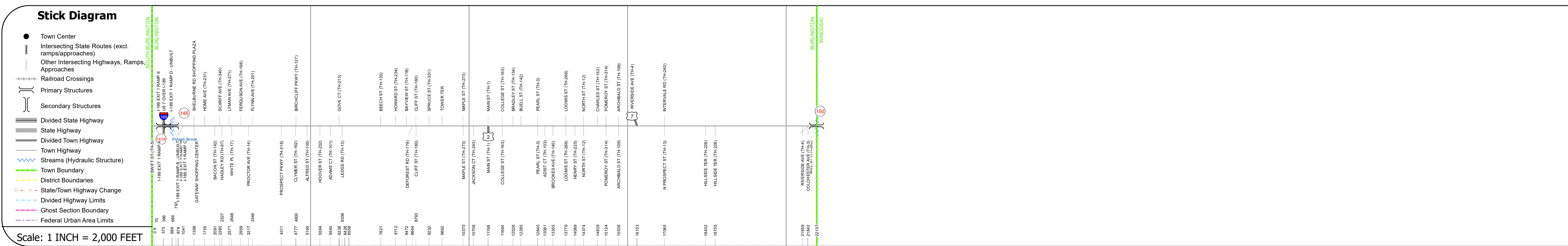
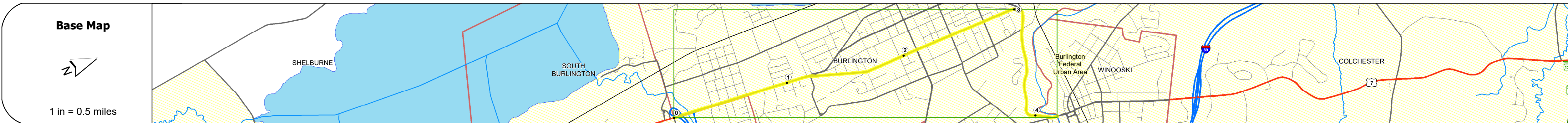
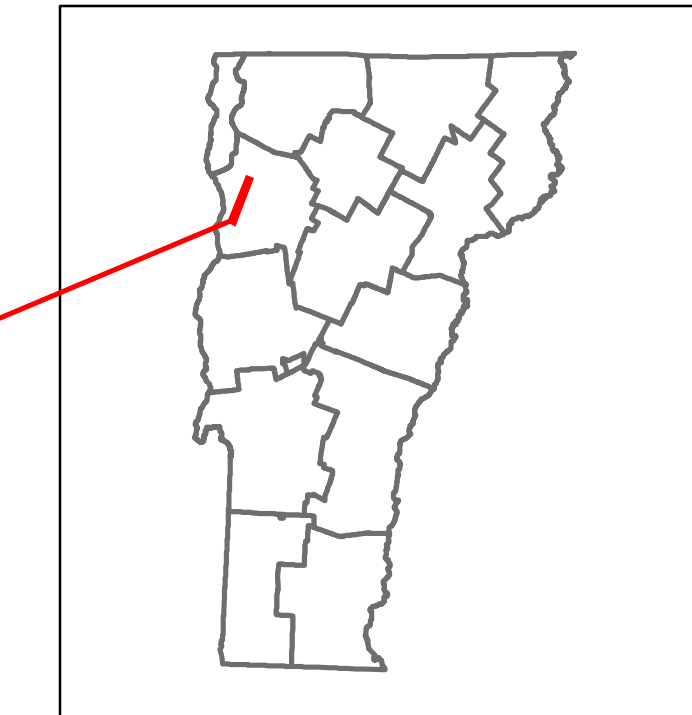



DISTRICT	TOWN	ROUTE
5	BURLINGTON	US-7



Curves	
Grades	
Guardrails	
Rumblestrips	
Speed Zone	
Curves: Head-on, FTC6	
Curves: Overturn, FTC7	
Curves: Run-off Road, FTC8	
Curves: Fixed Object, FTC9	
Curves: Night Run-off Road, FTC10	
Interstate: Overturn, FTC11	
Tangents: Head-on, FTC12	
Tangents: Overturn, FTC13	
Tangents: Run-off Road, FTC14	



AADT	2022	031550	28061	24635	17500	3610	6487	4321	3146	13418	16584
	2021	2429973	27424	22384	17344	3678	6429	4282	3118	13298	17281
	2020	2626749	24475	22561	20647	4833	5735	4167	2781	11863	20654
	2019	332502	29739	27413	25087	5873	6969	5063	3379	14414	25096
	2018	303900035731800	29200	25300	5900	5900	5100	3400	15900	31300	

### STRUCTURE DESCRIPTIONS

**Bridge 147A:**  
Stringer/multi-beam or girder - 1988  
Structure No. 200019147A04032  
Length: 193'  
Height: 100.0'  
Width: 83.0'  
Under Clearance: 16.0'  
Weight Limit: 0  
Facility Carried: US 07 ML  
Structure Type: 2 SP CONT WLD PL GIR  
Features Intersected: US 7 OVER I 189  
Surface: Bituminous  
Inspection Date: 6/2022  
Maintenance/Ownership: State

**Bridge 148:**  
Culvert - 1935  
Structure No. 300019014804031  
Length: 15'  
Under Clearance: 9.0'  
Weight Limit: 0  
Facility Carried: US7  
Structure Type: RC BOX  
Features Intersected: POTASH BROOK  
Inspection Date: 11/2020  
Maintenance: State

**Bridge 150:**  
Stringer/multi-beam or girder - 1928  
Structure No. 205000015004032  
Length: 359'  
Height: 100.0'  
Width: 42.0'  
Weight Limit: 0  
Facility Carried: US 07 ML  
Structure Type: 3 SP CONT RIV GIRDER  
Features Intersected: WINOOSKI RIVER  
Surface: Bituminous  
Inspection Date: 5/2023  
Maintenance/Ownership: City/Municipal

<b>Historic Projects</b> Unknown, Retreatment, Resurface, Bituminous Mix, Skiny Mix, Bituminous Seal Bituminous Concrete, Cold Plane and Bituminous Concrete, Concrete, Surface Treated Gravel, Plant Mix, Reclaimed Base and Bituminous Concrete	<b>Functional Class</b> 1 - Interstate System, 2 - Other Freeways and Expressways, 3 - Principal Arterial, 4 - Minor Arterial, 5 - Major Collector, 6 - Minor Collector	<b>Curves</b> Left (align), Right (offset), Grades (specimen) grade up, (specimen) grade down	<b>Traffic Counters</b> Continuous (CTC), Weigh-In-Motion (WIM), Short-Term, Scheduled, Short-Term, Unscheduled	<b>Crash Locations</b> Fatal, Injury, Property Damage Only, Unknown Crash Type, High Crash Locations (HCL's)	<b>Mileage by Functional Class By Sheet</b> 5000 019-4, 3 - Other Principal Arterial, 3 - Other Principal Arterial, 4.118, 0.075	<b>Mileage by Town By Sheet</b> BURLINGTON - U007-0403, 4.193 of 4.193	<b>DISTRICT</b> 5	<b>TOWN</b> BURLINGTON	<b>Date:</b> 04/02/24	<b>ROUTE</b> US-7 ETE mileage: 130.411 to 134.604
Page Total Mileage: 4.193 mi						Page Total Mileage: 4.193 mi				