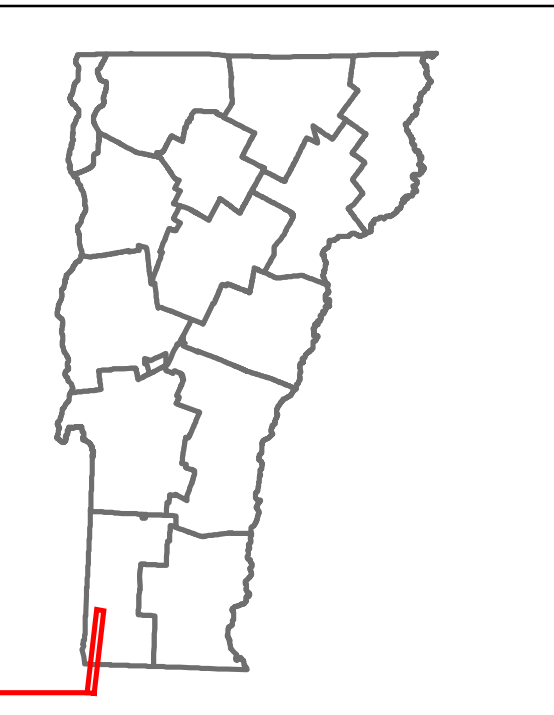
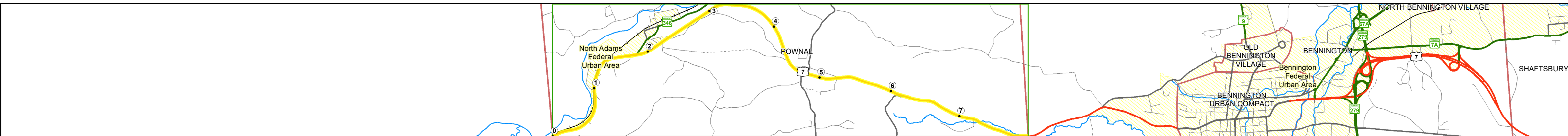


DISTRICT	TOWN	ROUTE
1	POWNAW	US-7



Base Map

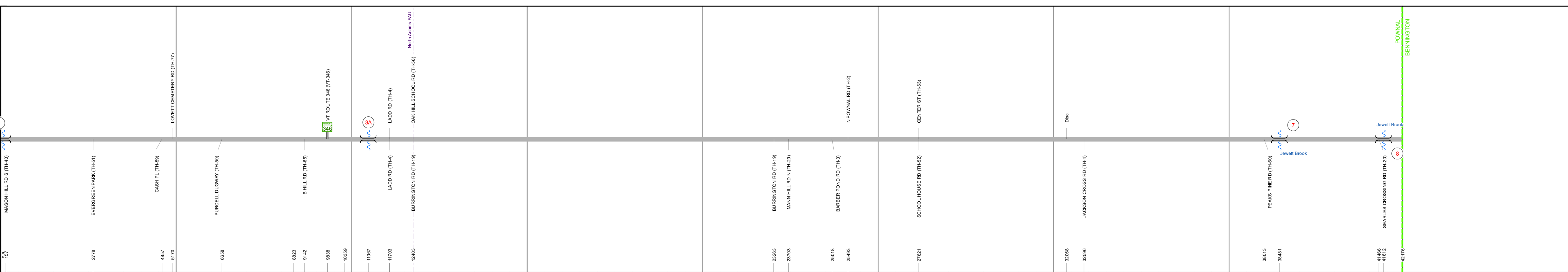
1 in = 0.9 miles



Stick Diagram

- Town Center
- Intersecting State Routes (excl. ramps/approaches)
- Other Intersecting Highways, Ramps, Approaches
- Railroad Crossings
- Primary Structures
- Secondary Structures
- Divided State Highway
- State Highway
- Divided Town Highway
- Town Highway
- Streams (Hydraulic Structure)
- Town Boundary
- District Boundaries
- State/Town Highway Change
- Divided Highway Limits
- Ghost Section Boundary
- Federal Urban Area Limits

Scale: 1 INCH = 2,000 FEET




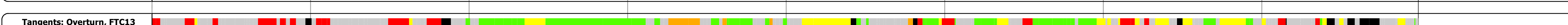
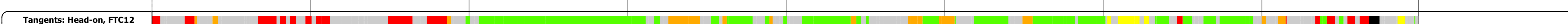

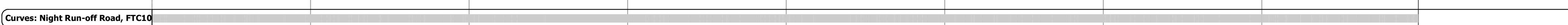
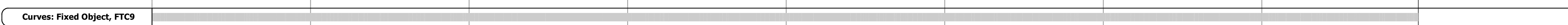
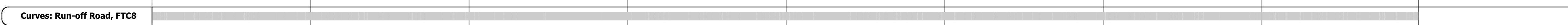

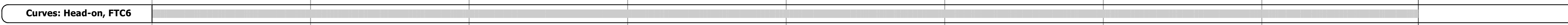

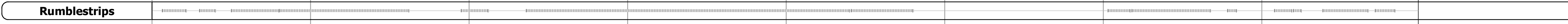
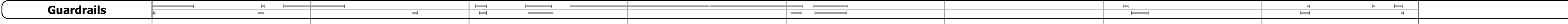
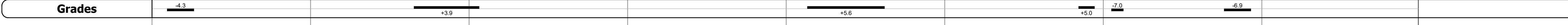
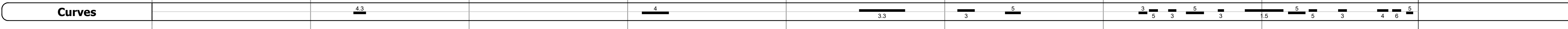
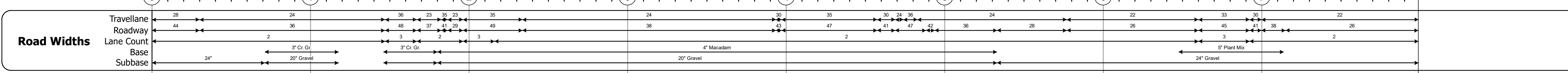
STRUCTURE DESCRIPTIONS

Bridge 1:
Culvert - 1953
Structure No. 300019000102081
Length: 6'
Under Clearance: 6.0'
Weight Limit: 0
Facility Carried: US7
Structure Type: ACCGMP
Features Intersected: BROOK
Inspection Date: 9/2020
Maintenance: State

Bridge 3A:
Culvert - 1961
Structure No. 300019003A02081
Length: 6'
Under Clearance: 6.0'
Weight Limit: 0
Facility Carried: US7
Structure Type: ACCGMP
Features Intersected: LADD BROOK
Inspection Date: 9/2020
Maintenance: State

Bridge 7:
Culvert - 1926
Structure No. 300137000702081
Length: 10'
Under Clearance: 5.0'
Weight Limit: 0
Facility Carried: US7
Structure Type: RC BOX
Features Intersected: JEWETT BROOK
Inspection Date: 12/2020
Maintenance: State

Bridge 8:
Culvert - 1926
Structure No. 300137000802081
Length: 19'
Under Clearance: 5.0'
Weight Limit: 0
Facility Carried: US7
Structure Type: RC BOX
Features Intersected: JEWETT BROOK
Inspection Date: 12/2020
Maintenance: State



Risk

- Primary Risk (Black)
- High Risk (Red)
- Medium Risk (Orange)
- Low Risk (Yellow)
- Minimal Risk (Green)
- Not a Focus Facility (Grey)

AAAT

2022	6888	5845	5454	5182	5925
2021	6728	6728	4905	4905	5878
2020	6067	6067	4329	4329	5188
2019	7013	7013	5111	5111	6125
2018	7000		5100	5500	5900

<p>Historic Projects</p> <ul style="list-style-type: none"> Unknown Retreatment Resurface Bituminous Mix Skinny Mix Bituminous Seal 	<p>Functional Class</p> <ul style="list-style-type: none"> 1 - Interstate System 2 - Other 3 - Principal Arterial 4 - Minor Arterial 5 - Major Collector 6 - Minor Collector 	<p>Curves</p> <ul style="list-style-type: none"> Left (degrees) Right (degrees) 	<p>Grades</p> <ul style="list-style-type: none"> Left (percent) grade up Right (percent) grade down 	<p>Traffic Counters</p> <ul style="list-style-type: none"> Continuous (CTC) Weight-In-Motion (WIM) Short-Term, Scheduled Short-Term, Unscheduled 	<p>Crash Locations</p> <ul style="list-style-type: none"> Fatal Injury Property Damage Only Unknown Crash Type <p>High Crash Locations (HCL's)</p> <p>Sections (& Intersections)</p> <ul style="list-style-type: none"> 1 - 100 (1 - 10) 101 - 200 (11 - 20) 201 - 300 (21 - 30) 301 - 400 (31 - 40) 401 - 800 (41 - 113) 	<p>Mileage by Functional Class By Sheet</p> <p>019-1 3 - Other Principal Arterial 7.988</p>	<p>Mileage by Town By Sheet</p> <p>POWNAW - U007-0208 7.988 of 7.988</p>	<p>DISTRICT</p> <p>1</p>	<p>TOWN</p> <p>POWNAW</p>	<p>Date: 04/02/24</p>	<p>ROUTE</p> <p>US-7</p> <p>ETE mileage: 0.0 to 7.988</p>
--	---	--	--	---	--	--	---	---------------------------------	----------------------------------	------------------------------	--

Page Total Mileage: 7.988 mi