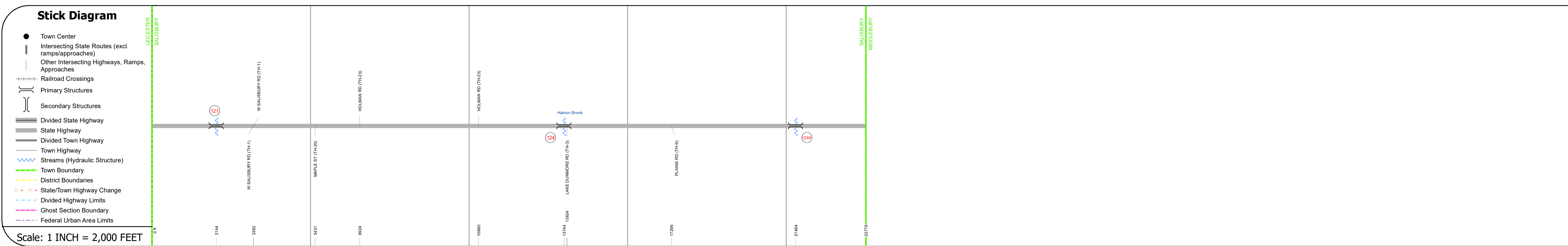
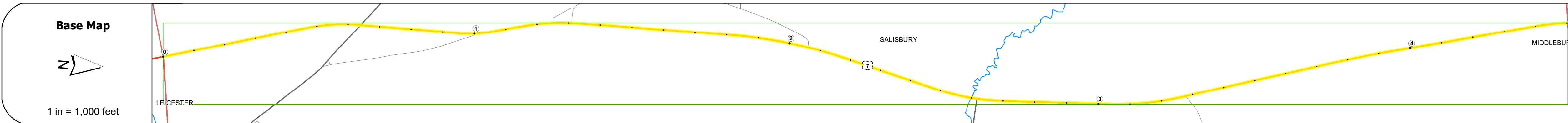
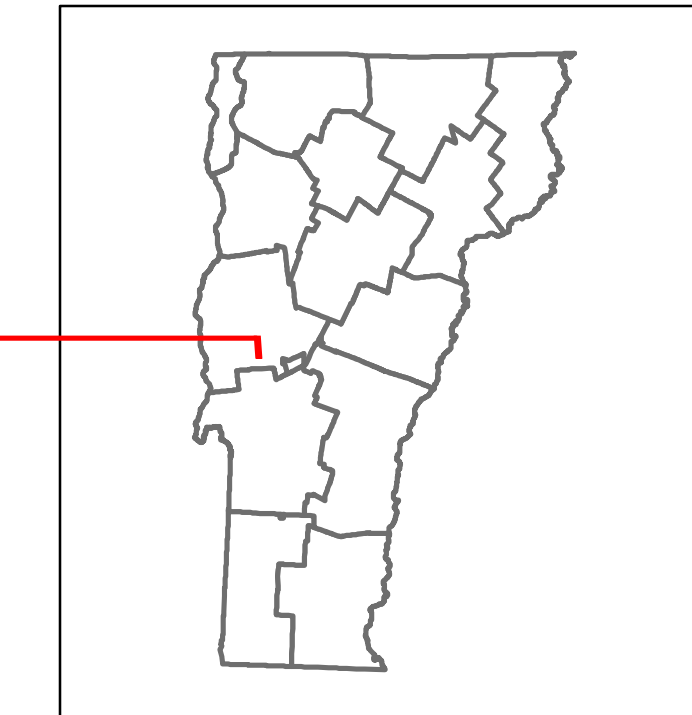


DISTRICT	TOWN	ROUTE
3	SALISBURY	US-7



Road Widths	Travellane Roadway Lane Count Base Subbase	24 40 2 3" Pen. Mac. Cr. Stone 20" Gravel
Curves		
Grades	+3.1	
Guardrails		
Rumblestrips		
Speed Zone		
Curves: Head-on, FTC6		
Curves: Overturn, FTC7		
Curves: Run-off Road, FTC8		
Curves: Fixed Object, FTC9		
Curves: Night Run-off Road, FTC10		
Interstate: Overturn, FTC11		
Tangents: Head-on, FTC12		
Tangents: Overturn, FTC13		
Tangents: Run-off Road, FTC14		

Risk	Primary Risk High Risk Medium Risk Low Risk Minimal Risk Not a Focus Facility
-------------	--

ADT	2022: 6716, 7697 2021: 6663, 7636 2020: 5881, 7242 2019: 6943, 8550 2018: 6900, 8500
------------	--

STRUCTURE DESCRIPTIONS

Bridge 121:
Culvert - 1942
Structure No. 300019012401171
Length: 10'
Under Clearance: 8.0'
Weight Limit: 0
Facility Carried: US7
Structure Type: RC BOX
Features Intersected: CATTLE PASS
Inspection Date: 12/2020
Maintenance: State

Bridge 124:
Culvert - 1963
Structure No. 300019012401171
Length: 18'
Under Clearance: 6.0'
Weight Limit: 0
Facility Carried: US7
Structure Type: RC BOX
Features Intersected: BROOK
Inspection Date: 11/2020
Maintenance: State

Bridge 124A:
Culvert - 1963
Structure No. 300019124A01171
Length: 10'
Under Clearance: 6.0'
Weight Limit: 0
Facility Carried: US7
Structure Type: RC BOX
Features Intersected: CATTLE PASS
Inspection Date: 11/2020
Maintenance: State

Historic Projects <ul style="list-style-type: none"> Unknown Retreatment Resurface Bituminous Mix Skinny Mix Bituminous Seal 	Functional Class <ul style="list-style-type: none"> 1 - Interstate System 2 - Other Freeways and Expressways 3 - Principal Arterial 4 - Minor Arterial 5 - Major Collector 6 - Minor Collector 	Curves <ul style="list-style-type: none"> Left (degrees) Right (degrees) 	Grades <ul style="list-style-type: none"> grade up (percent) grade down (percent) 	Traffic Counters <ul style="list-style-type: none"> Continuous (CTC) Weight-In-Motion (WIM) Short-Term, Scheduled Short-Term, Unscheduled 	Crash Locations <ul style="list-style-type: none"> Fatal Injury Property Damage Only Unknown Crash Type 	Mileage by Functional Class By Sheet 019-3 3 - Other Principal Arterial 4.503	Mileage by Town By Sheet SALISBURY - U007-0117 4.503 of 4.503	DISTRICT 3	TOWN SALISBURY	Date: 04/02/24	ROUTE US-7 ETE mileage: 88.683 to 93.186
Speed Zones 25 30 35 40 45 50 55 60 65						High Crash Locations (HCL's) HCL No. 201 - 300 (21 - 30) 1 - 100 (1 - 10) 301 - 400 (31 - 40) 101 - 200 (11 - 20) 401 - 800 (41 - 113)	Page Total Mileage: 4.503 mi	Page Total Mileage: 4.503 mi	1 of 1 TWN mileage: 0.0 to 4.503		