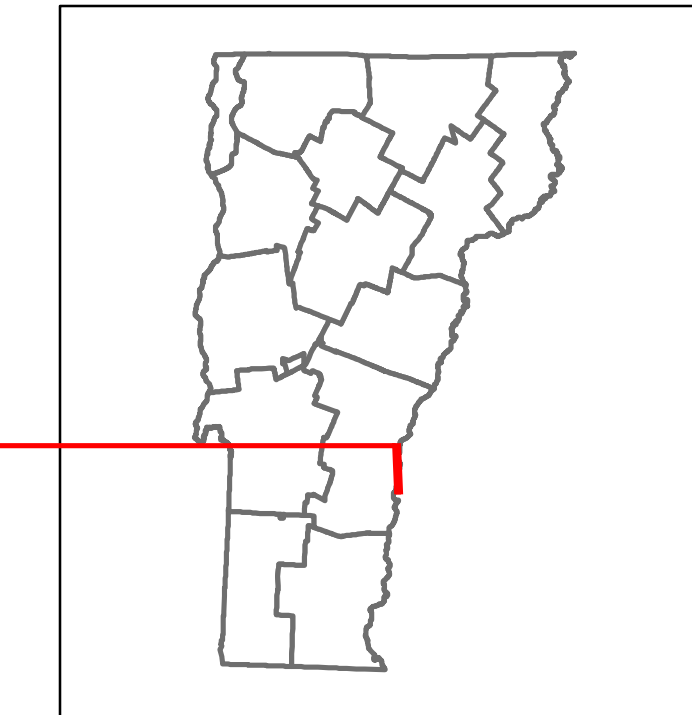
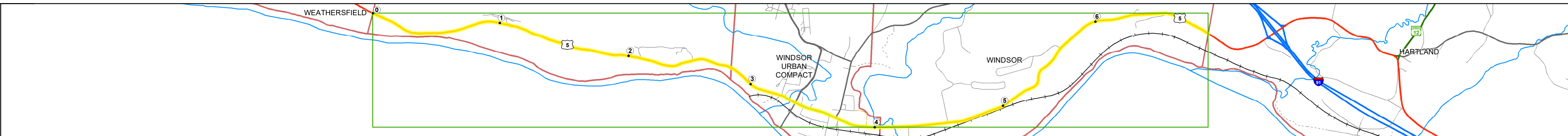


DISTRICT	TOWN	ROUTE
4	WINDSOR	US-5



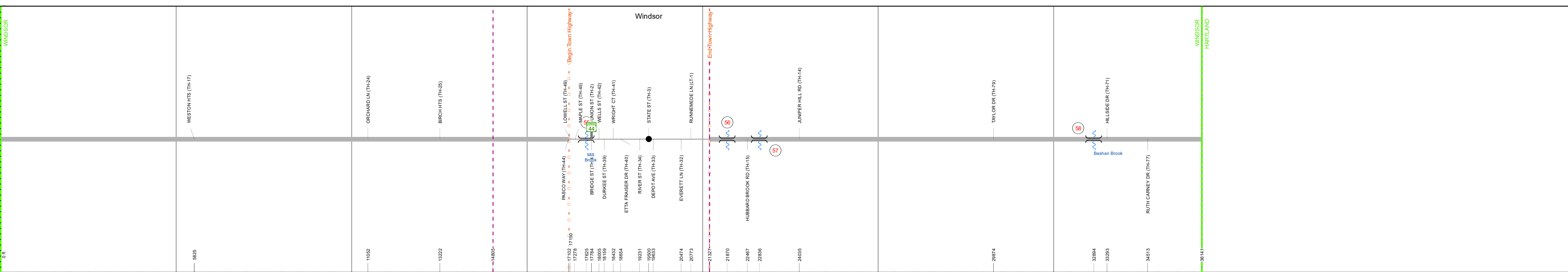
**Base Map**



**Stick Diagram**

- Town Center
- Intersecting State Routes (excl. ramps/approaches)
- Other Intersecting Highways, Ramps, Approaches
- Railroad Crossings
- Primary Structures
- Secondary Structures
- Divided State Highway
- State Highway
- Divided Town Highway
- Town Highway
- Streams (Hydraulic Structure)
- Town Boundary
- District Boundaries
- State/Town Highway Change
- Divided Highway Limits
- Ghost Section Boundary
- Federal Urban Area Limits

Scale: 1 INCH = 2,000 FEET



**STRUCTURE DESCRIPTIONS**

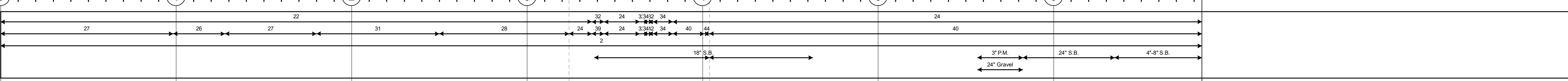
**Bridge 55:**  
Arch - deck - 1930  
Structure No. 200113005514232  
Length: 90'  
Height: 100.0'  
Width: 30.0'  
Weight Limit: 0  
Facility Carried: US 05 ML  
Structure Type: CONC SPANDELRARCH  
Features Intersected: MILL BROOK  
Surface: Bituminous  
Inspection Date: 7/2021  
Maintenance/Ownership: Town

**Bridge 56:**  
Culvert - 1926  
Structure No. 300113005614231  
Length: 8'  
Under Clearance: 6.0'  
Weight Limit: 0  
Facility Carried: US5  
Structure Type: RC BOX  
Features Intersected: BROOK  
Inspection Date: 11/2020  
Maintenance: State


**Bridge 57:**  
Culvert - 1955  
Structure No. 300113005714231  
Length: 14'  
Under Clearance: 10.0'  
Weight Limit: 0  
Facility Carried: US5  
Structure Type: RC BOX  
Features Intersected: HUBBARD BROOK  
Inspection Date: 11/2020  
Maintenance: State

**Bridge 58:**  
Culvert - 1969  
Structure No. 300113005814231  
Length: 7'  
Under Clearance: 7.0'  
Weight Limit: 0  
Facility Carried: US5  
Structure Type: CGMPPA  
Features Intersected: BASHAN BROOK  
Inspection Date: 11/2020  
Maintenance: State


**Road Widths**




**Curves**




**Grades**



**Guardrails**




**Rumblestrips**




**Speed Zone**




**Curves: Head-on, FTC6**




**Curves: Overtake, FTC7**




**Curves: Run-off Road, FTC8**




**Curves: Fixed Object, FTC9**



**Curves: Night Run-off Road, FTC10**



**Interstate: Overtake, FTC11**



**Tangents: Head-on, FTC12**



**Tangents: Overtake, FTC13**



**Tangents: Run-off Road, FTC14**



**Risk**

- Primary Risk
- High Risk
- Medium Risk
- Low Risk
- Minimal Risk
- Not a Focus Facility

**AAADT**

2022	3219	6043	2210
2021	3193	6043	2192
2020	2411	5334	4051
2019	2846	6297	4783
2018	3300	6300	5200

**Historic Projects**

- Unknown
- Retreatment
- Resurface
- Bituminous Mix
- Skinny Mix
- Bituminous Seal
- Surface Treated Gravel
- Plant Mix
- Reclaimed Base and Bituminous Concrete
- Concrete
- Gravel

**Functional Class**

- 1 - Interstate System
- 2 - Other Freeways and Expressways
- 3 - Principal Arterial
- 4 - Minor Arterial
- 5 - Major Collector
- 6 - Minor Collector

**Speed Zones**

25 30 35 40 45 50 55 60 65

**Curves**

- Left (dogleg)
- Right

**Grades**

- Left (dogleg) grade up
- Right (dogleg) grade down

**Road Widths**

(ft)

**Traffic Counters**

- Continuous (CTC)
- Weight-In-Motion (WIM)
- Short-Term, Scheduled
- Short-Term, Unscheduled

**AAADT**

(AADT)

**Crash Locations**

- Fatal
- Injury
- Property Damage Only
- Unknown Crash Type

**High Crash Locations (HCL's)**

Sections (& Intersections)

HCL No. 1-100 (1-10) 101-200 (11-20) 201-300 (21-30) 301-400 (31-40) 401-800 (41-113)

**Mileage by Functional Class By Sheet**

0113	5 - Major collector	6.845
------	---------------------	-------

**Mileage by Town By Sheet**

WINDSOR - U005-1423	6.845 of 6.845
---------------------	----------------

**Page Total Mileage: 6.845 mi**

<b>DISTRICT</b>	<b>TOWN</b>	<b>Date: 02/14/24</b>	<b>ROUTE</b>
4	WINDSOR	1 of 1 TWN mileage: 0.0 to 6.845	US-5 ETE mileage: 56.323 to 63.168