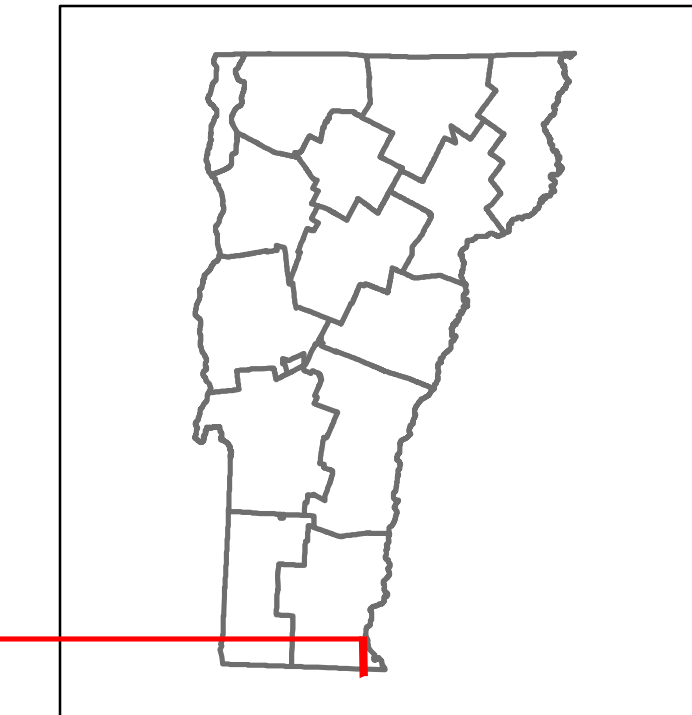
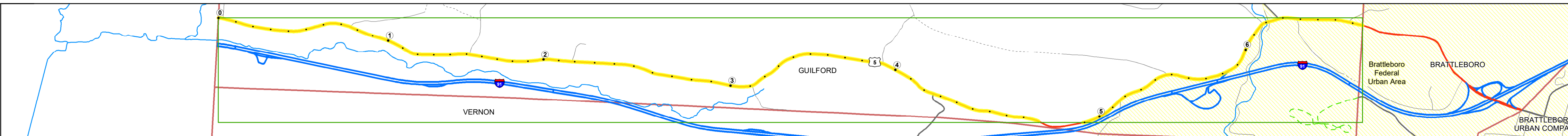


DISTRICT	TOWN	ROUTE
2	GUILFORD	US-5



**Base Map**

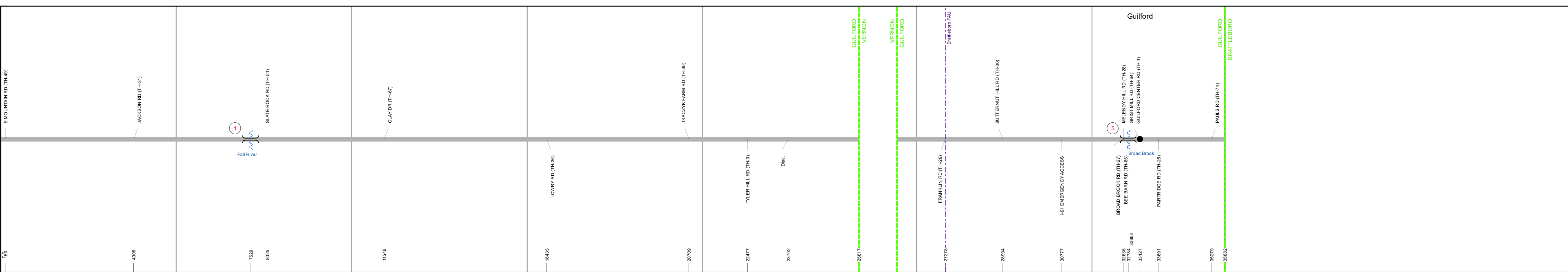
1 in = 2,000 feet



**Stick Diagram**

- Town Center
- Intersecting State Routes (excl. ramps/approaches)
- Other Intersecting Highways, Ramps, Approaches
- Railroad Crossings
- Primary Structures
- Secondary Structures
- Divided State Highway
- State Highway
- Divided Town Highway
- Town Highway
- Streams (Hydraulic Structure)
- Town Boundary
- District Boundaries
- State/Town Highway Change
- Divided Highway Limits
- Ghost Section Boundary
- Federal Urban Area Limits

Scale: 1 INCH = 2,000 FEET



**STRUCTURE DESCRIPTIONS**

**Bridge 1:**  
Tee Beam - 1939  
Structure No: 200113000113072  
Length: 39'  
Height: 100.0'  
Width: 30.0'  
Weight Limit: 0  
Facility Carried: US 05 ML  
Structure Type: CONCRETE T-BEAM  
Features Intersected: FALL RIVER  
Surface: Bituminous  
Inspection Date: 5/2021  
Maintenance/Ownership: State

**Bridge 5:**  
Stringer/multi-beam or girder - 2017  
Structure No: 200113000513072  
Length: 89'  
Height: 100.0'  
Width: 36.0'  
Weight Limit: 0  
Facility Carried: US 05 ML  
Structure Type: WELDED PLATE GIRDER  
Features Intersected: BROAD BROOK  
Surface: Bituminous  
Inspection Date: 5/2021  
Maintenance/Ownership: State

Road Widths	Travellane	Roadway	Lane Count	Base	Subbase
	26	27	2	26	18

Curves	5 7 7 3 5 14 3 8 3 4 7 5 18 6 10 7 12 8 9 10 7 5 8 3 11 6 18 3 5 5 9 3 18 8 4 5
Grades	-5.7 -5.6 -5.4
Guardrails	
Rumblestrips	
Speed Zone	45 55 45
Curves: Head-on, FTC6	
Curves: Overtun, FTC7	
Curves: Run-off Road, FTC8	
Curves: Fixed Object, FTC9	
Curves: Night Run-off Road, FTC10	
Interstate: Overtun, FTC11	
Tangents: Head-on, FTC12	
Tangents: Overtun, FTC13	
Tangents: Run-off Road, FTC14	

**Risk**

- Primary Risk
- High Risk
- Medium Risk
- Low Risk
- Minimal Risk
- Not a Focus Facility

Year	885	1722	1953	2190	3811
2022					
2021	862	2741	2741	2741	5467
2020	761	2419	2419	2350	4688
2019	899	2856	2856	2856	5696
2018	900	2900		2900	5700

<p><b>Historic Projects</b></p> <ul style="list-style-type: none"> <li>Unknown</li> <li>Retreatment</li> <li>Resurface</li> <li>Bituminous Mix</li> <li>Skinny Mix</li> <li>Bituminous Seal</li> </ul>	<p><b>Functional Class</b></p> <ul style="list-style-type: none"> <li>1 - Interstate System</li> <li>2 - Other</li> <li>3 - Principal Arterial</li> <li>4 - Minor Arterial</li> <li>5 - Major Collector</li> <li>6 - Minor Collector</li> </ul>	<p><b>Curves</b></p> <ul style="list-style-type: none"> <li>Left (degrees)</li> <li>Right (degrees)</li> </ul>	<p><b>Grades</b></p> <ul style="list-style-type: none"> <li>grade up (percent)</li> <li>grade down (percent)</li> </ul>	<p><b>Traffic Counters</b></p> <ul style="list-style-type: none"> <li>Continuous (CTC)</li> <li>Weigh-In-Motion (WIM)</li> <li>Short-Term, Scheduled</li> <li>Short-Term, Unscheduled</li> </ul>	<p><b>Crash Locations</b></p> <ul style="list-style-type: none"> <li>Fatal</li> <li>Injury</li> <li>Property Damage Only</li> <li>Unknown Crash Type</li> </ul>	<p><b>Mileage by Functional Class By Sheet</b></p> <p>0113 5 - Major Collector 6.758</p>	<p><b>Mileage by Town By Sheet</b></p> <p>GUILFORD - U005-1307 6.758 of 6.758</p>	<p><b>DISTRICT</b></p> <p>2</p>	<p><b>TOWN</b></p> <p>GUILFORD</p>	<p><b>Date: 02/14/24</b></p>	<p><b>ROUTE</b></p> <p>US-5</p>	<p><b>ETE mileage:</b></p> <p>0.0 to 4.89</p> <p>5.108 to 6.976</p>
--	---	--	---	--	---	--	---	---------------------------------	------------------------------------	------------------------------	---------------------------------	---