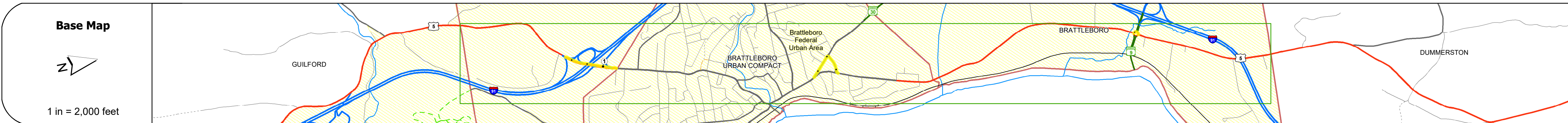
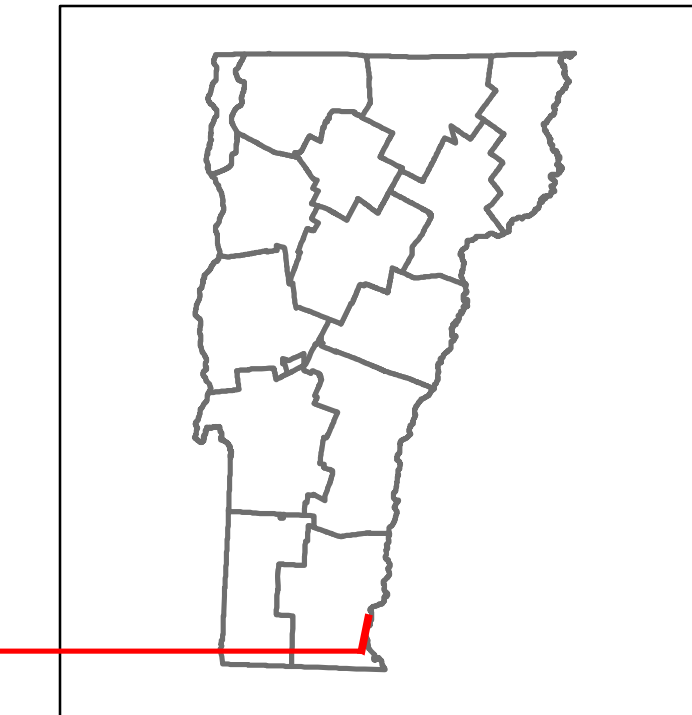
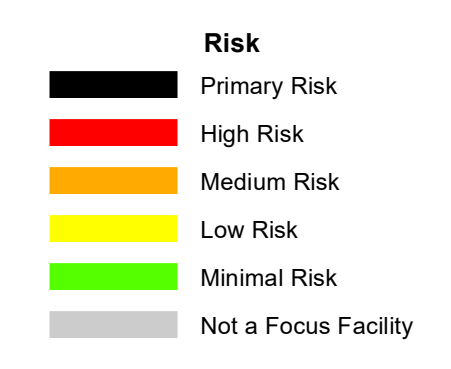


DISTRICT	TOWN	ROUTE
2	BRATTLEBORO	US-5



Road Widths	Travellane Roadway Lane Count Base Subbase	16 20 1	18.24 23.31 23.56 11 18.30 23.46 24.52 18 2 1 2
Curves			5.7 5.2
Grades			
Guardrails			
Rumblestrips			
Speed Zone			
Curves: Head-on, FTC6			
Curves: Overturn, FTC7			
Curves: Run-off Road, FTC8			
Curves: Fixed Object, FTC9			
Curves: Night Run-off Road, FTC10			
Interstate: Overturn, FTC11			
Tangents: Head-on, FTC12			
Tangents: Overturn, FTC13			
Tangents: Run-off Road, FTC14			



AAADT	2022	2851818	30364773	4719719078
	2021	2761753	29276432	10095410172
	2020	2351386	25277370	7370059078
	2019	2801684	30708855	8955031030
	2018			

STRUCTURE DESCRIPTIONS

Unknown 6A:
Unknown
Structure No. 200091004513022
Structure Type: Unknown

Unknown 6A1:
Unknown
Structure No. 200091004N13022
Structure Type: Unknown

Historic Projects Unknown, Retreatment, Resurface, Bituminous Mix, Skinny Mix, Bituminous Seal Bituminous Concrete, Bituminous Macadam, Cold Plane and, Bituminous Concrete, Concrete, Gravel, Plant Mix, Reclaimed Base and Bituminous Concrete	Functional Class 1- Interstate System, 2- Other, 3- Principal Arterial, 4- Minor Arterial, 5- Major Collector, 6- Minor Collector	Curves Left (degrees), Right (degrees) Grades (percent) grade up, (percent) grade down Road Widths (ft)	Traffic Counters Continuous (CTC), Weigh-In-Motion (WIM), Short-Term, Scheduled, Short-Term, Unscheduled Crash Locations Fatal, Injury, Property Damage Only, Unknown Crash Type High Crash Locations (HCL's) Sections (& Intersections) HCL No. 1-100 (1-10), 101-200 (11-20), 201-300 (21-30), 301-400 (31-40), 401-800 (41-113)	Mileage by Functional Class By Sheet 010-2 3 - Other Principal Arterial 0.029 2000 4 - Minor Arterial 0.331 0113 4 - Minor Arterial 0.282	Mileage by Town By Sheet BRATTLEBORO - U005-13025 0.642 of 0.642	DISTRICT 2	TOWN BRATTLEBORO	Date: 02/14/24	ROUTE US-5 ETE mileage: 7.731 to 8.062, 9.432 to 9.702, 11.571 to 11.612
Page Total Mileage: 0.642 mi					Page Total Mileage: 0.642 mi				