Route Log and Progress Chart

DRAFT

Please Note: Errors and Omissions May Exist.
Contact the VTrans Mapping Section with questions or concerns.

DISTRICT	TOWN	ROUTE
9	NEWPORT CITY	US-5

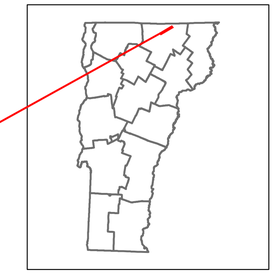

5

Base Map

1 in = 2,000 feet

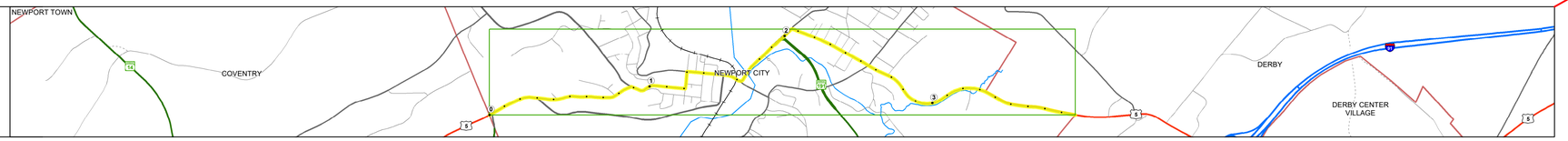

Stick Diagram

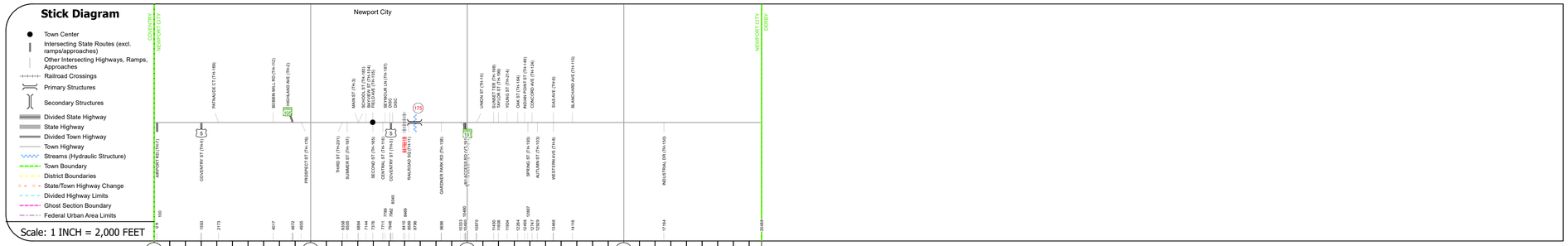

Road Widths

Curves

Grades



Guardrails

Rumblestrips

Speed Zone

Curves: Head-on, FTC6

Curves: Overturn, FTC7

Curves: Run-off Road, FTC8

Curves: Fixed Object, FTC9

Curves: Night Run-off Road, FTC10

Interstate: Overturn, FTC11

Tangents: Head-on, FTC12

Tangents: Overturn, FTC13

Tangents: Run-off Road, FTC14

Risk

- Primary Risk
- High Risk
- Medium Risk
- Low Risk
- Minimal Risk
- Not a Focus Facility

AADT

STRUCTURE DESCRIPTIONS

Bridge 175:
Stringer/multi-beam or girder - 1927
Structure No. 200034017510152
Length: 320'
Height: 100.0'
Width: 29.0'
Weight Limit: 0
Facility Carried: US 05 ML
Structure Type: 8 SPAN ROLLED BEAM
Features Intersected: LAKE MEMPHREMAGOG
Surface: Bituminous
Inspection Date: 6/2021
Maintenance/Ownership: City/Municipal

Historic Projects

Unknown, Retreatment, Resurface, Bituminous Mix, Skinny Mix, Bituminous Seal, Bituminous Concrete, Bituminous Macadam, Cold Plane and Bituminous Concrete, Concrete, Gravel, Surface Treated Gravel, Plant Mix, Reclaimed Base and Bituminous Concrete

Indicated plans available - http://vtransmap01.act.state.vt.us/pjdpr/Diwebstore/

Functional Class

1 - Interstate System; 2 - Other Freeways and Expressways; 3 - Principal Arterial; 4 - Minor Arterial; 5 - Major Collector; 6 - Minor Collector

Speed Zones

SPEED 25, SPEED 30, SPEED 35, SPEED 40, SPEED 45, SPEED 50, SPEED 55, SPEED 60, SPEED 65

Curves (degrees): Left, Right

Grades (percent): grade up, grade down

Road Widths (ft)

Traffic Counters

Continuous (CTC); Weigh-In-Motion (WIM); Short-Term, Scheduled; Short-Term, Unscheduled (counter ID)

AADT (AADT)

Crash Locations

Fatal; Injury; Property Damage Only; Unknown Crash Type

High Crash Locations (HCL's)

Sections (& Intersections)

HCL No.: 1 - 100 (1 - 10); 101 - 200 (11 - 20); 201 - 300 (21 - 30); 301 - 400 (31 - 40); 401 - 800 (41 - 113)

Mileage by Functional Class By Sheet

034-3	3 - Other Principal Arterial	1.899
034-2	3 - Other Principal Arterial	1.096
0113	4 - Minor Arterial	0.885

Page Total Mileage: 3.880 mi

Mileage by Town By Sheet

NEWPORT CITY - U005-1015	3.88 of 3.88

Page Total Mileage: 3.88 mi

DISTRICT	TOWN	Date: 02/14/24	ROUTE
9	NEWPORT CITY	1 of 1 TWN mileage: 0.0 to 3.88	US-5 ETE mileage: 182.5 to 186.38