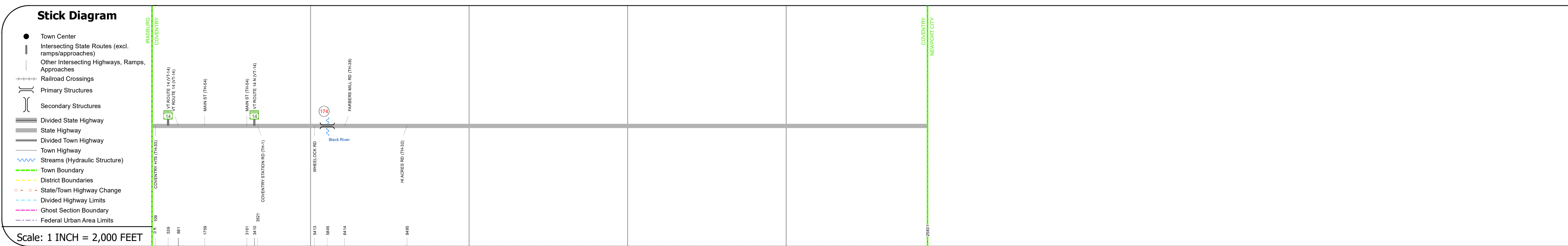
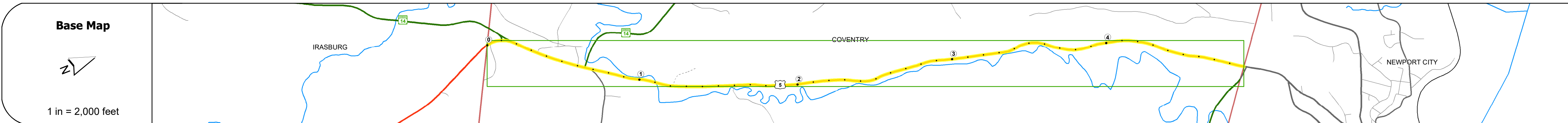
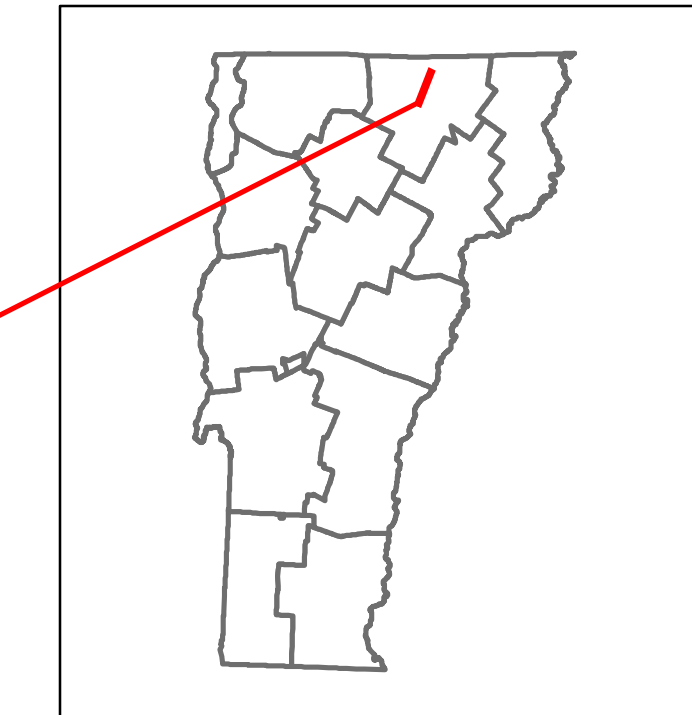



DISTRICT	TOWN	ROUTE
9	COVENTRY	US-5



### STRUCTURE DESCRIPTIONS

**Bridge 174:**  
Stringer/multi-beam or girder - 1980  
Structure No: 200113017410052  
Length: 140'  
Height: 100.0'  
Width: 33.0'  
Weight Limit: 0  
Facility Carried: US 05 ML  
Structure Type: 3 SP CONT CANT GIR  
Features Intersected: BLACK RIVER  
Surface: Bituminous  
Inspection Date: 6/2021  
Maintenance/Ownership: State



Year	2022	2021	2020	2019	2018
3217	3310	2534			
2178	3284	2288			
1922	3149	2019			
2269	3718	2384			
2300	3900	2400			

<b>Historic Projects</b> <ul style="list-style-type: none"> <li>Unknown</li> <li>Retreatment</li> <li>Resurface</li> <li>Bituminous Mix</li> <li>Skinny Mix</li> <li>Bituminous Seal</li> </ul>	<b>Functional Class</b> <ul style="list-style-type: none"> <li>1 - Interstate System</li> <li>2 - Other Freeways and Expressways</li> <li>3 - Principal Arterial</li> <li>4 - Minor Arterial</li> <li>5 - Major Collector</li> <li>6 - Minor Collector</li> </ul>	<b>Crash Locations</b> <ul style="list-style-type: none"> <li>Fatal</li> <li>Injury</li> <li>Property Damage Only</li> <li>Unknown Crash Type</li> </ul>	<b>Mileage by Functional Class By Sheet</b> 0113 5 - Major Collector 4.892	<b>Mileage by Town By Sheet</b> COVENTRY - U005-1005 4.892 of 4.892	<b>DISTRICT</b> 9	<b>TOWN</b> COVENTRY	<b>Date:</b> 02/14/24	<b>ROUTE</b> US-5 ETE mileage: 177.608 to 182.5
<b>Page Total Mileage: 4.892 mi</b>				<b>Page Total Mileage: 4.892 mi</b>				<b>1 of 1</b> TWN mileage: 0.0 to 4.892