

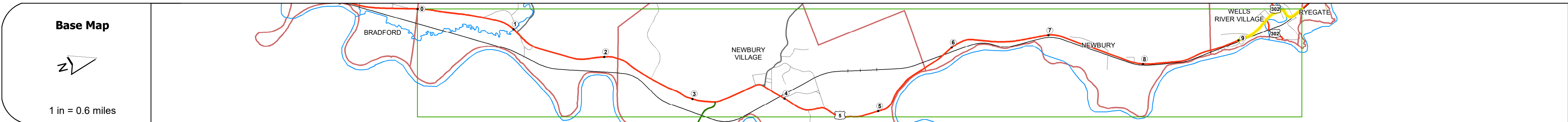
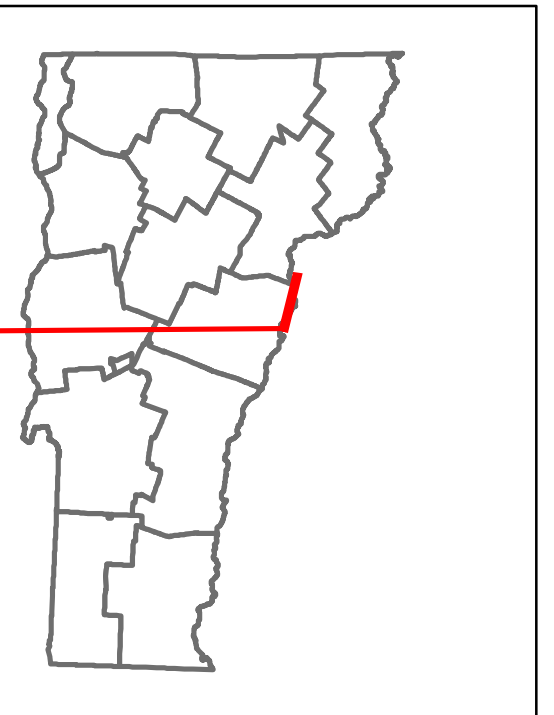


# Route Log and Progress Chart

**DRAFT**


Please Note: Errors and Omissions May Exist.  
Contact the VTrans Mapping Section with questions or concerns.

DISTRICT	TOWN	ROUTE
7	NEWBURY	US-5



## STRUCTURE DESCRIPTIONS

**Bridge 106:**  
Stringer/multi-beam or girder - 1929  
Structure No: 200113010609072  
Length: 66'  
Height: 100.0'  
Width: 38.0'  
Weight Limit: 0  
Facility Carried: US 05 ML  
Structure Type: ROLLED BEAM  
Features Intersected: WELLS RIVER  
Inspection Date: 7/2021  
Maintenance/Ownership: State



<b>Curves</b>	
<b>Grades</b>	
<b>Guardrails</b>	
<b>Rumblestrips</b>	
<b>Speed Zone</b>	35
<b>Curves: Head-on, FTC6</b>	
<b>Curves: Overtake, FTC7</b>	
<b>Curves: Run-off Road, FTC8</b>	
<b>Curves: Fixed Object, FTC9</b>	
<b>Curves: Night Run-off Road, FTC10</b>	
<b>Interstate: Overtake, FTC11</b>	
<b>Tangents: Head-on, FTC12</b>	
<b>Tangents: Overtake, FTC13</b>	
<b>Tangents: Run-off Road, FTC14</b>	

**Risk**

Black	Primary Risk
Red	High Risk
Orange	Medium Risk
Yellow	Low Risk
Green	Minimal Risk
Grey	Not a Focus Facility

<b>AAADT</b>	2022: 2070, 1674, 1649, 1637
2021: 1332, 6373, 1636, 1316	
2020: 1176, 5625, 1444, 1161	
2019: 1388, 6641, 1705, 1371	
2018: 1900, 6600, 1700, 1300, 900	

<b>Historic Projects</b> Unknown, Retreatment, Resurface, Bituminous Mix, Skippy Mix, Bituminous Seal Bituminous Concrete, Cold Plane and Bituminous Concrete, Concrete, Surface Treated Gravel, Plant Mix, Reclaimed Base and Bituminous Concrete	<b>Functional Class</b> 1- Interstate System, 2- Other, 3- Principal Arterial, 4- Minor Arterial, 5- Major Collector, 6- Minor Collector	<b>Crash Locations</b> Fatal, Injury, Property Damage Only, Unknown Crash Type <b>High Crash Locations (HCL's)</b> Sections (& Intersections) 1-100 (1-10), 101-200 (11-20), 201-300 (21-30), 301-400 (31-40), 401-800 (41-113)	<b>Mileage by Functional Class By Sheet</b> 026-2 4 - Minor Arterial 0.129 0113 5 - Major Collector 0.693	<b>Mileage by Town By Sheet</b> NEWBURY - U005-0907 0.822 of 9.822	<b>DISTRICT</b> 7	<b>TOWN</b> NEWBURY	<b>Date:</b> 02/14/24	<b>ROUTE</b> US-5 ETE mileage: 116.497 to 117.319
			<b>Page Total Mileage:</b> 0.822 mi	<b>Page Total Mileage:</b> 0.822 mi				