


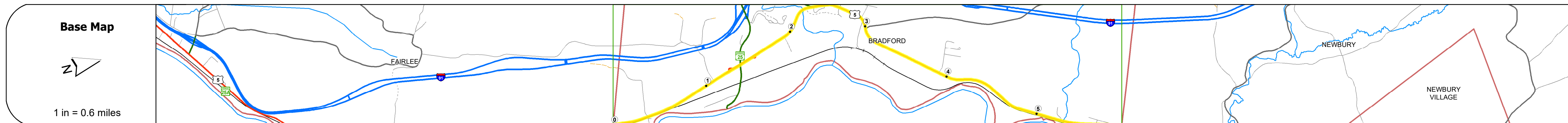
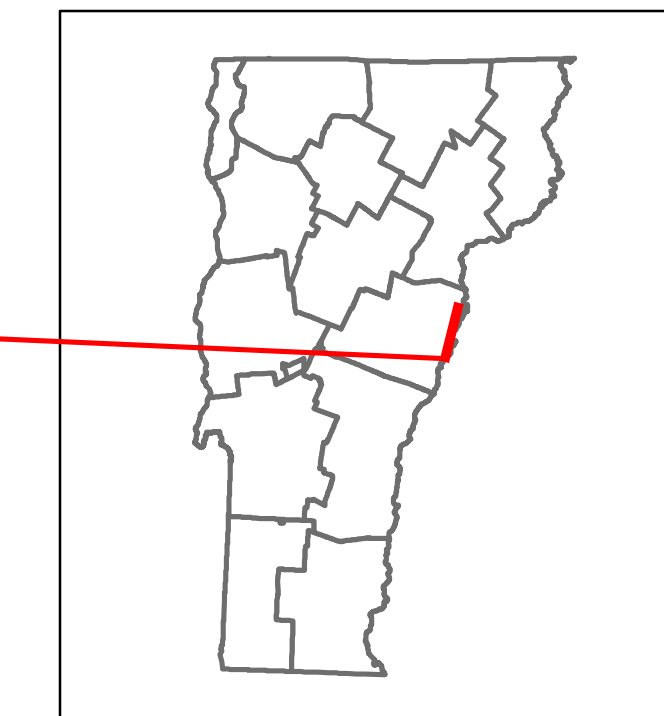


Route Log and Progress Chart

DRAFT

Please Note: Errors and Omissions May Exist.
Contact the VTrans Mapping Section with questions or concerns.

DISTRICT	TOWN	ROUTE
7	BRADFORD	US-5



Risk	Primary Risk	High Risk	Medium Risk	Low Risk	Minimal Risk	Not a Focus Facility
2022	3811	4261	4937	5489	2868	
2021	2333	3351	4825	5445	2845	
2020	2059	2957	4259	4806	2511	
2019	2431	3491	5028	5674	2964	
2018	2400	3000	5000	5700	3000	

STRUCTURE DESCRIPTIONS

Bridge 90C:
Culvert - 1971
Structure No. 300113090C09011
Length: 7'
Under Clearance: 7.0'
Weight Limit: 0
Facility Carried: US5
Structure Type: CGMPA
Features Intersected: CATTLE PASS
Inspection Date: 9/2020
Maintenance: State

Bridge 91:
Girder and floorbeam system - 1939
Structure No. 200113009109012
Length: 92'
Height: 100.0'
Width: 29.0'
Weight Limit: 0
Facility Carried: US 05 ML
Structure Type: RIVETED TWO GIRDER
Features Intersected: WAITS RIVER
Surface: Bituminous
Inspection Date: 4/2023
Maintenance/Ownership: State

Bridge 92:
Culvert - 1953
Structure No. 300113009209011
Length: 7'
Under Clearance: 6.0'
Weight Limit: 0
Facility Carried: US5
Structure Type: SEGMENTAL RC PIPE
Features Intersected: KINGHORN BROOK
Inspection Date: 12/2022
Maintenance: State

Bridge 93:
Stringer/multi-beam or girder - 1957
Structure No. 200113009309012
Length: 69'
Height: 100.0'
Width: 33.0'
Weight Limit: 0
Facility Carried: US 05 ML
Structure Type: ROLLED BEAM
Features Intersected: ROARING BROOK
Surface: Bituminous
Inspection Date: 7/2021
Maintenance/Ownership: State

Bridge 93A:
Culvert - 1957
Structure No. 300113093A09011
Length: 17'
Under Clearance: 14.0'
Weight Limit: 0
Facility Carried: US5
Structure Type: RC BOX
Features Intersected: ACCESS ROAD
Inspection Date: 9/2020
Maintenance: State

Historic Projects <ul style="list-style-type: none"> Unknown Retreatment Resurface Bituminous Mix Skinny Mix Bituminous Seal 	Functional Class <ul style="list-style-type: none"> 1 - Interstate System 2 - Other Freeways and Expressways 3 - Principal Arterial 4 - Minor Arterial 5 - Major Collector 6 - Minor Collector 	Crash Locations <ul style="list-style-type: none"> Fatal Injury Property Damage Only Unknown Crash Type 	Mileage by Functional Class By Sheet 0113 5 - Major Collector 5.859	Mileage by Town By Sheet BRADFORD - U005-0901 5.859 of 5.859	DISTRICT 7	TOWN BRADFORD	Date: 02/14/24	ROUTE US-5 ETE mileage: 101.638 to 107.497
Speed Zones 25 30 35 40 45 50 55 60 65				Page Total Mileage: 5.859 mi		Page Total Mileage: 5.859 mi		1 of 1 TWN mileage: 0.0 to 5.859