

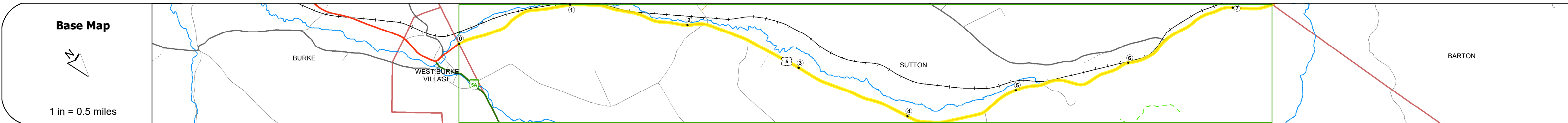
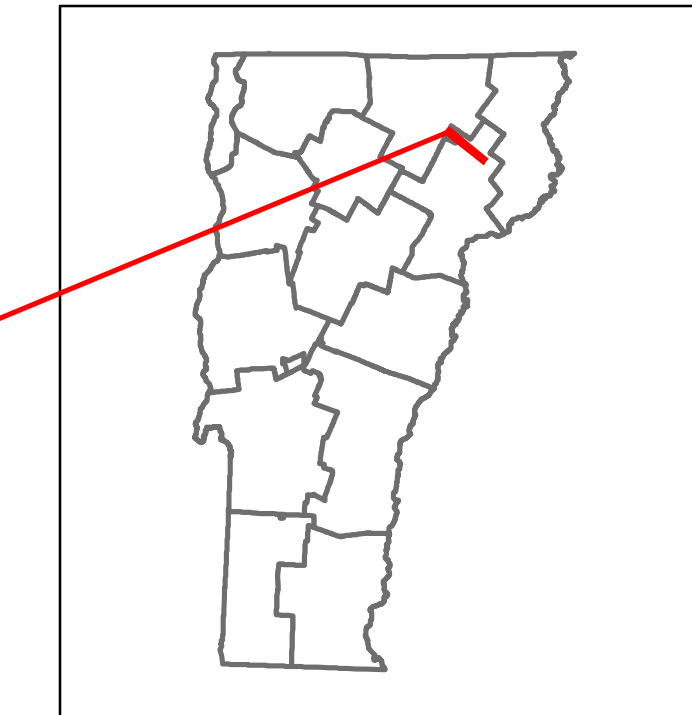


Route Log and Progress Chart

DRAFT

Please Note: Errors and Omissions May Exist.
Contact the VTrans Mapping Section with questions or concerns.


DISTRICT	TOWN	ROUTE
7	SUTTON	US-5



STRUCTURE DESCRIPTIONS

Bridge 151:
Culvert - 1960
Structure No. 300113015103141
Length: 7'
Under Clearance: 5.0'
Weight Limit: 0
Facility Carried: US5
Structure Type: CGMPPA
Features Intersected: BROOK
Inspection Date: 11/2020
Maintenance: State

Bridge 154:
Culvert - 1955
Structure No. 300113015403141
Length: 13'
Under Clearance: 400.0'
Weight Limit: 0
Facility Carried: US5
Structure Type: RC BOX
Features Intersected: SWAMP
Inspection Date: 11/2020
Maintenance: State



Year	Station 0	Station 1	Station 2	Station 3	Station 4	Station 5	Station 6	Station 7
2022								1014
2021								1241
2020								1095
2019								1293
2018								1300

Historic Projects Unknown, Retreatment, Resurface, Bituminous Mix, Skiny Mix, Bituminous Seal Bituminous Concrete, Gravel, Cold Plane and Plant Mix, Reclaimed Base and Bituminous Concrete, Concrete	Functional Class 1- Interstate System, 2- Other, 3- Principal Arterial, 4- Minor Arterial, 5- Major Collector, 6- Minor Collector	Crash Locations Fatal, Injury, Property Damage Only, Unknown Crash Type High Crash Locations (HCL's)	Mileage by Functional Class By Sheet 0113 5 - Major collector 7.329	Mileage by Town By Sheet SUTTON - U005-0314 7.329 of 7.329	DISTRICT 7	TOWN SUTTON	Date: 02/14/24	ROUTE US-5 ETE mileage: 154.742 to 162.071
			Page Total Mileage: 7.329 mi					

For More Information Contact - Vermont Agency of Transportation, Policy, Planning and Intermodal Development Division - Mapping Section, 219 North Main Street, Barre, VT 05641 Telephone: 802-828-2600.