


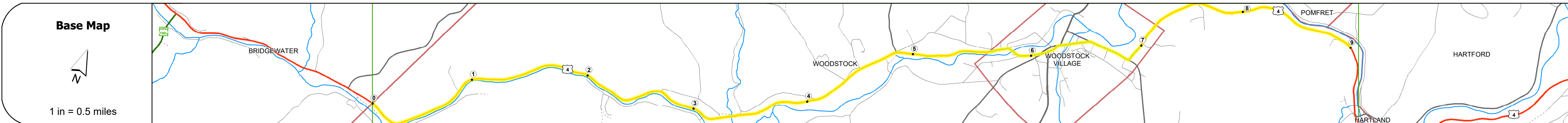
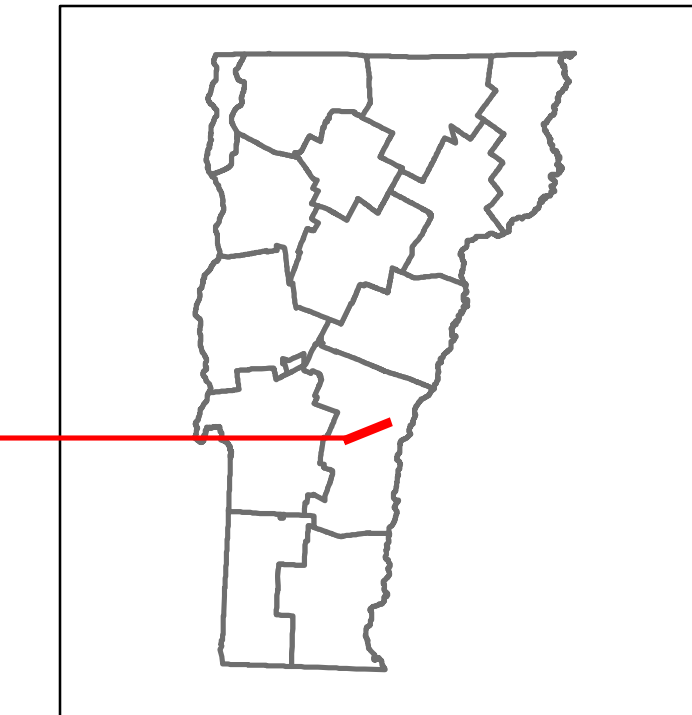


# Route Log and Progress Chart

**DRAFT**

Please Note: Errors and Omissions May Exist.  
Contact the VTrans Mapping Section with questions or concerns.

DISTRICT	TOWN	ROUTE
4	WOODSTOCK	US-4



Risk	Primary Risk	High Risk	Medium Risk	Low Risk	Minimal Risk	Not a Focus Facility
2022						
2021						
2020						
2019						
2018						

## STRUCTURE DESCRIPTIONS

**Bridge 47:**  
Slab - 1932  
Structure No. 200020004714242  
Length: 24'  
Height: 100.0'  
Width: 37.0'  
Weight Limit: 0  
Facility Carried: US 04 ML  
Structure Type: CONCRETE SLAB  
Features Intersected: BROOK  
Surface: Bituminous  
Inspection Date: 7/2021  
Maintenance/Ownership: State

**Bridge 48:**  
Slab - 1934  
Structure No. 200020004814242  
Length: 24'  
Height: 100.0'  
Width: 42.0'  
Weight Limit: 0  
Facility Carried: US 04 ML  
Structure Type: CONCRETE SLAB  
Features Intersected: BROOK  
Surface: Bituminous  
Inspection Date: 7/2021  
Maintenance/Ownership: State

**Bridge 49:**  
Culvert - 1971  
Structure No. 300020004914241  
Length: 6'  
Under Clearance: 6.0'  
Weight Limit: 0  
Facility Carried: US4  
Structure Type: ACCGMPP  
Features Intersected: BROOK  
Surface: Bituminous  
Inspection Date: 12/2020  
Maintenance: State

**Bridge 50:**  
Box beam or girders - multiple - 1939  
Structure No. 200020005014242  
Length: 203'  
Height: 100.0'  
Width: 34.0'  
Weight Limit: 0  
Facility Carried: US 04 ML  
Structure Type: 3 SP PRESTRESS CONC  
Features Intersected: OTTAUQUECHEE RIVER  
Surface: Bituminous  
Inspection Date: 7/2021  
Maintenance/Ownership: Town

**Bridge 51:**  
Slab - 1935  
Structure No. 200020005114242  
Length: 37'  
Height: 100.0'  
Width: 54.0'  
Weight Limit: 0  
Facility Carried: US 04 ML  
Structure Type: PRESTRESS CONC SLAB  
Features Intersected: KEDRON BROOK  
Surface: Bituminous  
Inspection Date: 7/2021  
Maintenance/Ownership: Town

<b>Historic Projects</b> <ul style="list-style-type: none"> <li>Unknown</li> <li>Retreatment</li> <li>Resurface</li> <li>Bituminous Mix</li> <li>Skinny Mix</li> <li>Bituminous Seal</li> </ul>	<b>Functional Class</b> <ul style="list-style-type: none"> <li>1 - Interstate System</li> <li>2 - Other Freeways and Expressways</li> <li>3 - Principal Arterial</li> <li>4 - Minor Arterial</li> <li>5 - Major Collector</li> <li>6 - Minor Collector</li> </ul>	<b>Curves</b> <ul style="list-style-type: none"> <li>Left (degrees)</li> <li>Right (degrees)</li> </ul>	<b>Grades</b> <ul style="list-style-type: none"> <li>Left (percent) grade up</li> <li>Right (percent) grade down</li> </ul>	<b>Traffic Counters</b> <ul style="list-style-type: none"> <li>Continuous (CTC)</li> <li>Weigh-In-Motion (WIM)</li> <li>Short-Term, Scheduled</li> <li>Short-Term, Unscheduled</li> </ul>	<b>Crash Locations</b> <ul style="list-style-type: none"> <li>Fatal</li> <li>Property Damage Only</li> <li>Injury</li> <li>Unknown Crash Type</li> </ul>	<b>Mileage by Functional Class By Sheet</b> 020-2 3 - Other Principal Arterial 9.000	<b>Mileage by Town By Sheet</b> WOODSTOCK - U004-1424 9.0 of 9.648	<b>DISTRICT</b> 4	<b>TOWN</b> WOODSTOCK	<b>Date:</b> 04/02/24	<b>ROUTE</b> US-4 ETE mileage: 43.249 to 52.249
<b>Speed Zones</b> 25 30 35 40 45 50 55 60 65						<b>Page Total Mileage: 9.000 mi</b>		<b>Page Total Mileage: 9.0 mi</b>		<b>1 of 2</b> TWN mileage: 0.0 to 9.0	

For More Information Contact - Vermont Agency of Transportation, Policy, Planning and Intermodal Development Division - Mapping Section, 219 North Main Street, Barre, VT 05641 Telephone: 802-828-2600.