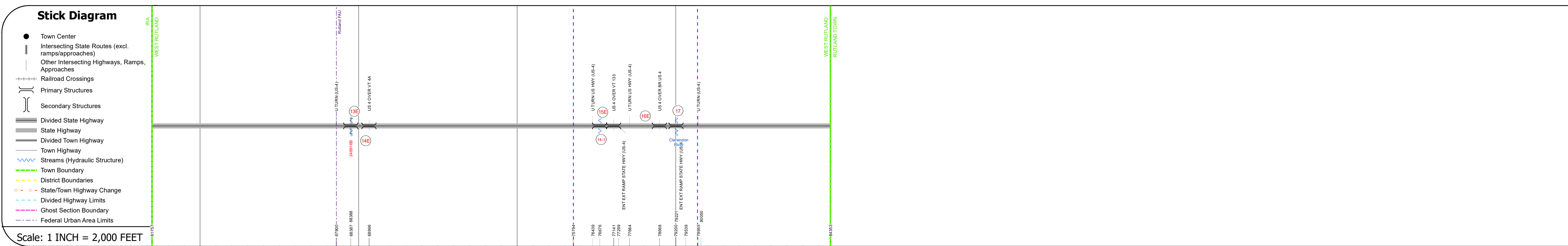
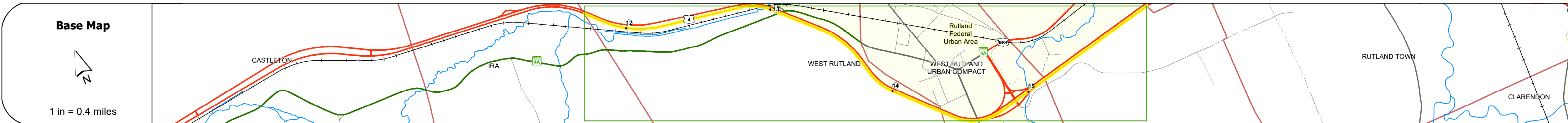
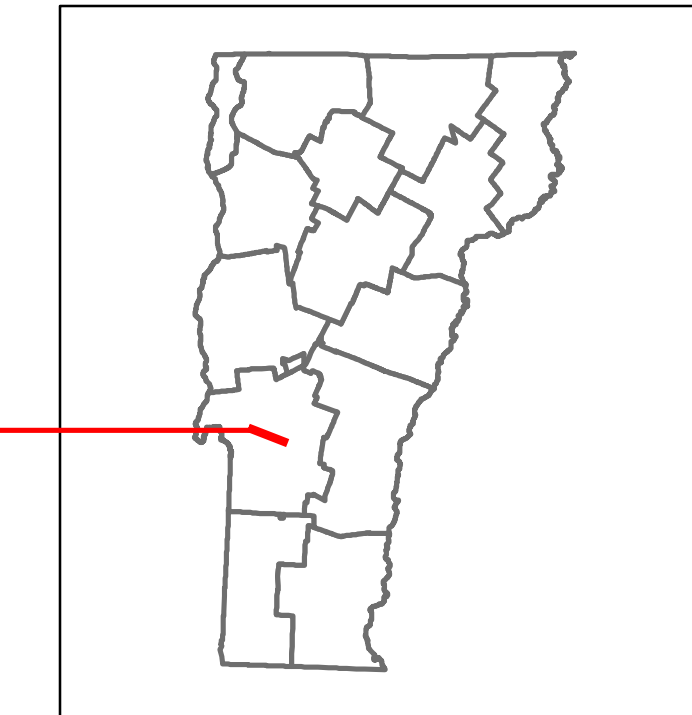


DISTRICT	TOWN	ROUTE
3	WEST RUTLAND	US-4



### STRUCTURE DESCRIPTIONS

- Bridge 13E:** Stringer/multi-beam or girder - 1968  
Structure No. 200020013E11282  
Length: 410'  
Height: 100.0'  
Width: 30.0'  
Under Clearance: 26.0'  
Weight Limit: 0  
Facility Carried: US 04 ML  
Structure Type: 5 SPAN ROLLED BEAM  
Features Intersected: CLARENDON PITTSFORD R.R.  
Surface: Bituminous  
Inspection Date: 5/2021  
Maintenance/Ownership: State
- Bridge 14E:** Stringer/multi-beam or girder - 1968  
Structure No. 200020014E11282  
Length: 294'  
Height: 100.0'  
Width: 30.0'  
Under Clearance: 17.0'  
Weight Limit: 0  
Facility Carried: US 04 ML  
Structure Type: 3 SP CONT ROLLED BM  
Features Intersected: US 4 OVER VT 4A  
Surface: Bituminous  
Inspection Date: 5/2021  
Maintenance/Ownership: State
- Bridge 14-1:** Culvert - 1968  
Structure No. 30002014-111281  
Length: 8'  
Under Clearance: 8.0'  
Weight Limit: 0  
Facility Carried: US4  
Structure Type: CGMFP  
Features Intersected: BROOK  
Inspection Date: 12/2020  
Maintenance: State
- Bridge 15E:** Stringer/multi-beam or girder - 1968  
Structure No. 200020015E11282  
Length: 99'  
Height: 100.0'  
Width: 38.0'  
Under Clearance: 17.0'  
Weight Limit: 0  
Facility Carried: US 04 ML  
Structure Type: ROLLED BEAM  
Features Intersected: US 4 OVER VT 133  
Surface: Bituminous  
Inspection Date: 5/2021  
Maintenance/Ownership: State
- Bridge 16E:** Stringer/multi-beam or girder - 1986  
Structure No. 200020016E11282  
Length: 166'  
Height: 100.0'  
Width: 37.0'  
Under Clearance: 15.0'  
Weight Limit: 0  
Facility Carried: US 04 ML  
Structure Type: 3 SP CONT WLD GIRDER  
Features Intersected: US 4 OVER BR US 4  
Surface: Bituminous  
Inspection Date: 5/2021  
Maintenance/Ownership: State
- Bridge 17:** Culvert - 1986  
Structure No. 200020001711282  
Length: 44'  
Height: 100.0'  
Weight Limit: 0  
Facility Carried: US 04 ML  
Structure Type: TWIN CELL RC BOX  
Features Intersected: CLARENDON RIVER  
Inspection Date: 5/2021  
Maintenance/Ownership: State

<b>Road Widths</b>	Travellane Roadway Lane Count Base Subbase	24 38 2 Two 2-1/2" Crushed Stone Base/Courses 24" Crushed Rock
<b>Curves</b>		2, 1.4, 3, 1.4, 3, 3.5
<b>Grades</b>		3.9, +5.0
<b>Guardrails</b>		
<b>Rumblestrips</b>		
<b>Speed Zone</b>		65
<b>Curves: Head-on, FTC6</b>		
<b>Curves: Overturn, FTC7</b>		
<b>Curves: Run-off Road, FTC8</b>		
<b>Curves: Fixed Object, FTC9</b>		
<b>Curves: Night Run-off Road, FTC10</b>		
<b>Interstate: Overturn, FTC11</b>		
<b>Tangents: Head-on, FTC12</b>		
<b>Tangents: Overturn, FTC13</b>		
<b>Tangents: Run-off Road, FTC14</b>		

**Risk**

- Primary Risk
- High Risk
- Medium Risk
- Low Risk
- Minimal Risk
- Not a Focus Facility

<b>AAADT</b>	2022	6001	6179	6298	6228	6143	5891
	2021	6700	6700	6700	3617	3617	5097
	2020	5686	5686	5686	3228	3228	4550
	2019	6921	6921	6921	3922	3922	5529
	2018		13400				11000

<p><b>Historic Projects</b></p> <ul style="list-style-type: none"> <li>Unknown</li> <li>Retreatment</li> <li>Resurface</li> <li>Bituminous Mix</li> <li>Skinny Mix</li> <li>Bituminous Seal</li> </ul>	<p><b>Functional Class</b></p> <ul style="list-style-type: none"> <li>1 - Interstate System</li> <li>2 - Other Freeways and Expressways</li> <li>3 - Principal Arterial</li> <li>4 - Minor Arterial</li> <li>5 - Major Collector</li> <li>6 - Minor Collector</li> </ul>	<p><b>Curves</b></p> <ul style="list-style-type: none"> <li>Left (degrees)</li> <li>Right (degrees)</li> </ul>	<p><b>Grades</b></p> <ul style="list-style-type: none"> <li>grade up (percent)</li> <li>grade down (percent)</li> </ul>	<p><b>Traffic Counters</b></p> <ul style="list-style-type: none"> <li>Continuous (CTC)</li> <li>Weight-In-Motion (WIM)</li> <li>Short-Term, Scheduled</li> <li>Short-Term, Unscheduled</li> </ul>	<p><b>Crash Locations</b></p> <ul style="list-style-type: none"> <li>Fatal</li> <li>Injury</li> <li>Property Damage Only</li> <li>Unknown Crash Type</li> </ul>	<p><b>Mileage by Functional Class By Sheet</b></p> <p>020-1 3 - Other Principal Arterial 4.279</p>	<p><b>Mileage by Town By Sheet</b></p> <p>WEST RUTLAND - U004-1128 4.279 of 4.279</p>	<p><b>DISTRICT</b></p> <p>3</p>	<p><b>TOWN</b></p> <p>WEST RUTLAND</p>	<p><b>Date:</b> 04/02/24</p>	<p><b>ROUTE</b></p> <p>US-4</p> <p>ETE mileage: 11.697 to 15.976</p>
--	--	--	---	---	---	--	---	---------------------------------	--	------------------------------	--