


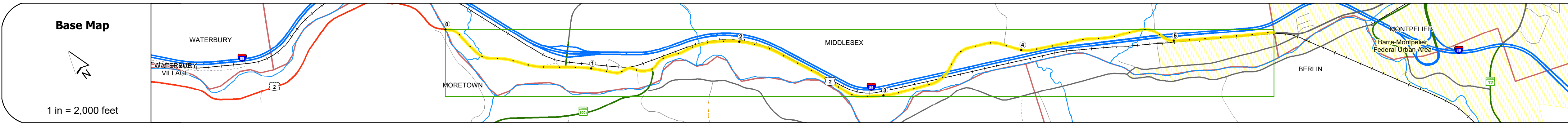
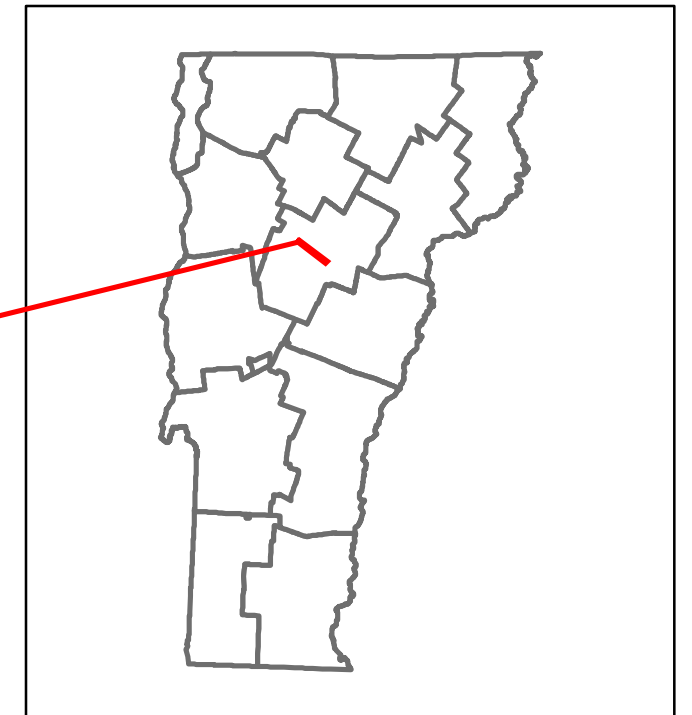


# Route Log and Progress Chart

**DRAFT**

Please Note: Errors and Omissions May Exist.  
Contact the VTrans Mapping Section with questions or concerns.

DISTRICT	TOWN	ROUTE
6	MIDDLESEX	US-2



Risk	Primary Risk	High Risk	Medium Risk	Low Risk	Minimal Risk	Not a Focus Facility
2022	4648	4032	2069	2850		
2021	3305	4000	2331	2240		
2020	2917	2488	2057	1999		
2019	3444	2937	2429	2429		
2018	3400	3100	2400			

### STRUCTURE DESCRIPTIONS

**Bridge 51:**  
Culvert - 1979  
Structure No. 300284005112101  
Length: 14'  
Under Clearance: 9.0'  
Weight Limit: 0  
Facility Carried: US2  
Structure Type: CGMPPA  
Features Intersected: BROOK  
Inspection Date: 9/2020  
Maintenance: State

**Bridge 52:**  
Slab - 1979  
Structure No. 200284005212102  
Length: 34'  
Height: 100.0'  
Width: 34.0'  
Weight Limit: 0  
Facility Carried: US 02 ML  
Structure Type: CONCRETE SLAB  
Features Intersected: GREAT BROOK  
Surface: Bituminous  
Inspection Date: 6/2021  
Maintenance/Ownership: State

**Bridge 44-2:**  
Culvert - 1960  
Structure No. 30008944-212101  
Length: 7'  
Under Clearance: 5.0'  
Weight Limit: 0  
Facility Carried: 189  
Structure Type: CGMPPA STEEL SLEEVED  
Features Intersected: BROOK  
Inspection Date: 11/2019  
Maintenance: State

**Bridge 55:**  
Stringer/multi-beam or girder - 2018  
Structure No. 200284005512102  
Length: 512'  
Height: 100.0'  
Width: 37.0'  
Under Clearance: 16.0'  
Weight Limit: 0  
Facility Carried: US 02 ML  
Structure Type: 3 SP CONT CURV GIR  
Features Intersected: 1 89 + NECR UNDER U.S.2  
Surface: Bituminous  
Inspection Date: 6/2022  
Maintenance/Ownership: State

**Bridge 56:**  
Culvert - 1960  
Structure No. 300284005612101  
Length: 10'  
Under Clearance: 10.0'  
Weight Limit: 0  
Facility Carried: US2  
Structure Type: CGMPP W/ CONC INVERT  
Features Intersected: BROOK  
Inspection Date: 9/2020  
Maintenance: State

**Unknown 57:**  
Unknown  
Structure No. 200089043N12102  
Structure Type: Unknown

**Unknown 57A:**  
Unknown  
Structure No. 200089043S12102  
Structure Type: Unknown

<b>Historic Projects</b> <ul style="list-style-type: none"> <li>Unknown</li> <li>Retreatment</li> <li>Resurface</li> <li>Bituminous Mix</li> <li>Skinny Mix</li> <li>Bituminous Seal</li> </ul>	<b>Functional Class</b> <ul style="list-style-type: none"> <li>1 - Interstate System</li> <li>2 - Other Freeways and Expressways</li> <li>3 - Principal Arterial</li> <li>4 - Minor Arterial</li> <li>5 - Major Collector</li> <li>6 - Minor Collector</li> </ul>	<b>Crash Locations</b> <ul style="list-style-type: none"> <li>Fatal</li> <li>Injury</li> <li>Property Damage Only</li> <li>Unknown Crash Type</li> </ul>	<b>Mileage by Functional Class By Sheet</b> 0284 5 - Major collector 5.640	<b>Mileage by Town By Sheet</b> MIDDLESEX - U002-1210 5.64 of 5.64	<b>DISTRICT</b> 6	<b>TOWN</b> MIDDLESEX	<b>Date:</b> 02/14/24	<b>ROUTE</b> US-2 ETE mileage: 68.9 to 74.54
<b>Crash Locations (HCL's)</b> HCL No. 201 - 300 (21 - 30) 1 - 100 (1 - 10) 301 - 400 (31 - 40) 101 - 200 (11 - 20) 401 - 800 (41 - 113)				<b>Page Total Mileage: 5.640 mi</b>		<b>Page Total Mileage: 5.64 mi</b>		<b>1 of 1</b> TWN mileage: 0.0 to 5.64

For More Information Contact - Vermont Agency of Transportation, Policy, Planning and Intermodal Development Division - Mapping Section, 219 North Main Street, Barre, VT 05641 Telephone: 802-828-2600.