

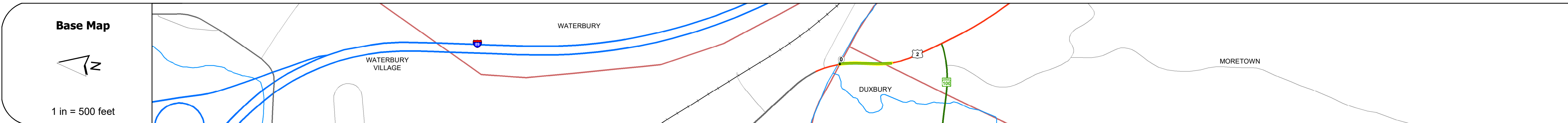

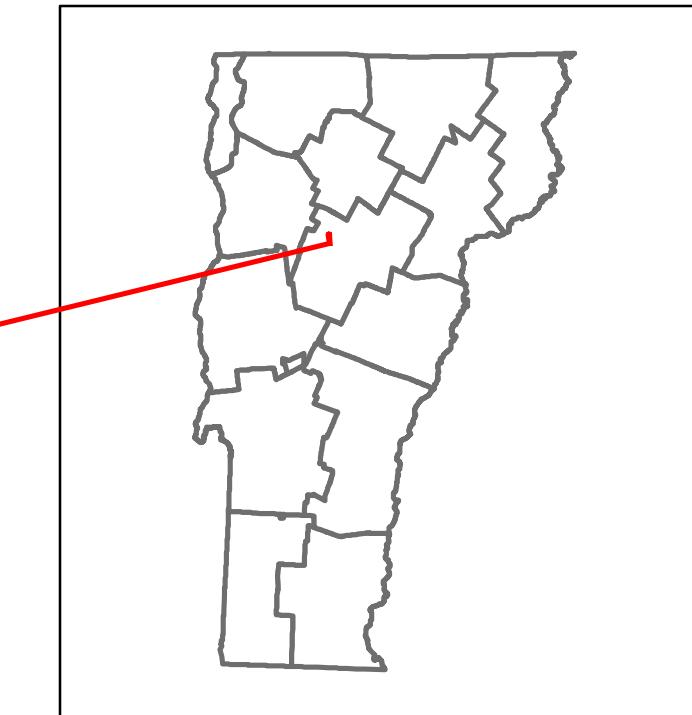


Route Log and Progress Chart

DRAFT

Please Note: Errors and Omissions May Exist.
Contact the VTrans Mapping Section with questions or concerns.

DISTRICT	TOWN	ROUTE
6	DUXBURY	US-2



Road Widths	Curves	Grades	Guardrails	Rumblestrips	Speed Zone	Curves: Head-on, FTC6	Curves: Overturn, FTC7	Curves: Run-off Road, FTC8	Curves: Fixed Object, FTC9	Curves: Night Run-off Road, FTC10	Interstate: Overturn, FTC11	Tangents: Head-on, FTC12	Tangents: Overturn, FTC13	Tangents: Run-off Road, FTC14
Travellane Roadway Lane Count Base Subbase					35									

Risk
Primary Risk
High Risk
Medium Risk
Low Risk
Minimal Risk
Not a Focus Facility

Year	ADT
2022	894
2021	7885
2020	7216
2019	6959
2018	6959

STRUCTURE DESCRIPTIONS	

Historic Projects Unknown, Retreatment, Resurface, Bituminous Mix, Skinny Mix, Bituminous Seal, Surface Treated Gravel, Plant Mix, Reclaimed Base and Bituminous Concrete, Concrete, Gravel	Functional Class 1- Interstate System, 2- Other, 3- Principal Arterial, 4- Minor Arterial, 5- Major Collector, 6- Minor Collector	Curves Left, Right, Grades, grade up, grade down	Traffic Counters Continuous (CTC), Weigh-In-Motion (WIM), Short-Term, Scheduled, Short-Term, Unscheduled	Crash Locations Fatal, Injury, Property Damage Only, Unknown Crash Type, High Crash Locations (HCL's)	Mileage by Functional Class By Sheet 013-4 4 - Minor Arterial 0.082 Page Total Mileage: 0.082 mi	Mileage by Town By Sheet DUXBURY - U002-1206 0.082 of 0.082 Page Total Mileage: 0.082 mi	DISTRICT 6	TOWN DUXBURY	Date: 02/14/24 1 of 1 TWN mileage: 0.0 to 0.082	ROUTE US-2 ETE mileage: 65.599 to 65.681
---	---	--	--	---	--	--	----------------------	------------------------	---	---

For More Information Contact - Vermont Agency of Transportation, Policy, Planning and Intermodal Development Division - Mapping Section, 219 North Main Street, Barre, VT 05641 Telephone: 802-828-2600.