

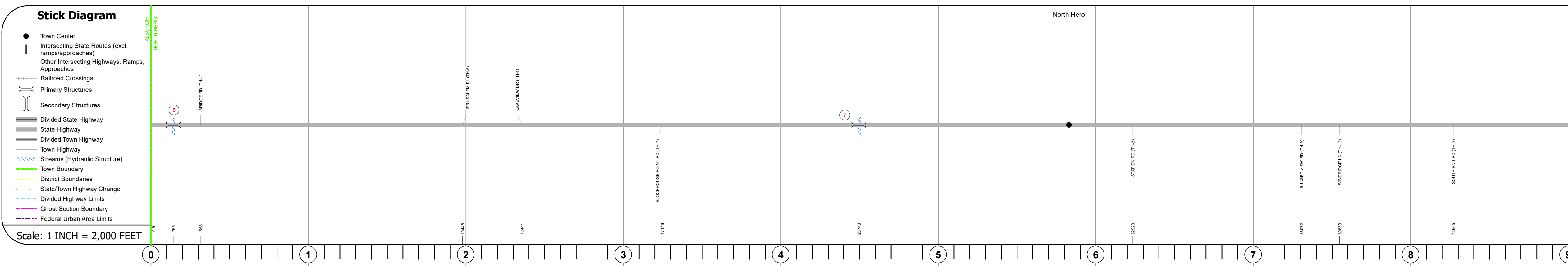
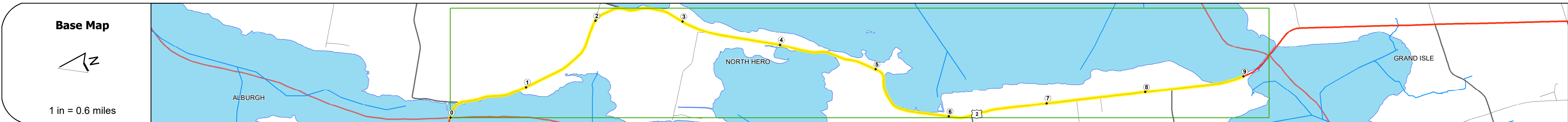
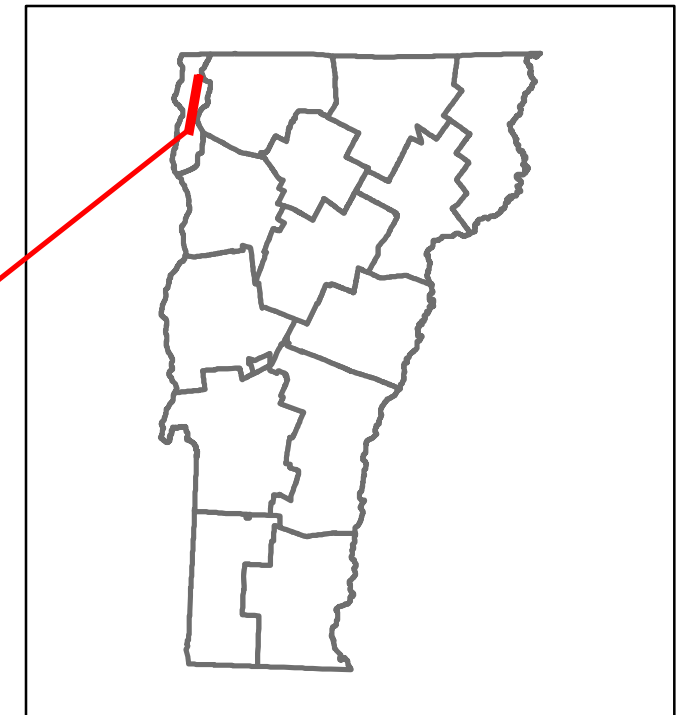


Route Log and Progress Chart

DRAFT

Please Note: Errors and Omissions May Exist.
Contact the VTrans Mapping Section with questions or concerns.

DISTRICT	TOWN	ROUTE
8	NORTH HERO	US-2



STRUCTURE DESCRIPTIONS

Bridge 5:
Girder and floorbeam system - 1954
Structure No: 200028000507042
Length: 826'
Height: 100.0'
Width: 30.0'
Weight Limit: 0
Facility Carried: US 02 ML
Structure Type: 7SPN 2 GIR W RB/FB
Features Intersected: ALBURGH PASSAGE
Surface: Bituminous
Inspection Date: 4/2023
Maintenance/Ownership: State

Bridge 7:
Culvert - 2012
Structure No: 300028000707041
Length: 7'
Under Clearance: 7.0'
Weight Limit: 0
Facility Carried: US2
Structure Type: CGMPP
Features Intersected: LAKE CHAMPLAIN
Inspection Date: 9/2020
Maintenance: State

Station	Travellane	Roadway	Lane Count	Base	Subbase
0					
1					
2					
3					
4					
5					
6					
7					
8					
9					

Station	Curve Data
0	35, 3, 4.3, 5, 3
1	
2	3, 4, 5, 6, 10, 3, 5
3	
4	4, 6, 4, 3.3, 14, 4, 8, 6
5	
6	
7	
8	
9	

Station	Grades
0	
1	
2	
3	
4	
5	
6	
7	
8	
9	

Station	Guardrails
0	
1	
2	
3	
4	
5	
6	
7	
8	
9	

Station	Rumblestrips
0	
1	
2	
3	
4	
5	
6	
7	
8	
9	

Station	Speed Zone
0	40
1	
2	
3	
4	
5	40, 30, 40
6	
7	
8	
9	

Station	Curves: Head-on, FTC6
0	
1	
2	
3	
4	
5	
6	
7	
8	
9	

Station	Curves: Overtake, FTC7
0	
1	
2	
3	
4	
5	
6	
7	
8	
9	

Station	Curves: Run-off Road, FTC8
0	
1	
2	
3	
4	
5	
6	
7	
8	
9	

Station	Curves: Fixed Object, FTC9
0	
1	
2	
3	
4	
5	
6	
7	
8	
9	


Station	Curves: Night Run-off Road, FTC10
0	
1	
2	
3	
4	
5	
6	
7	
8	
9	

Station	Interstate: Overtake, FTC11
0	
1	
2	
3	
4	
5	
6	
7	
8	
9	

Station	Tangents: Head-on, FTC12
0	
1	
2	
3	
4	
5	
6	
7	
8	
9	

Station	Tangents: Overtake, FTC13
0	
1	
2	
3	
4	
5	
6	
7	
8	
9	

Station	Tangents: Run-off Road, FTC14
0	
1	
2	
3	
4	
5	
6	
7	
8	
9	



Year	ADT
2022	2390
2021	2371
2020	2093
2019	2471
2018	2500

Historic Projects Unknown, Retreatment, Resurface, Bituminous Mix, Skippy Mix, Bituminous Seal Bituminous Concrete, Bituminous Macadam, Cold Plane and Bituminous Concrete, Concrete, Gravel, Plant Mix, Reclaimed Base and Bituminous Concrete, Surface Treated Gravel	Functional Class 1- Interstate System, 2- Other Freeways and Expressways, 3- Principal Arterial, 4- Minor Arterial, 5- Major Collector, 6- Minor Collector	Curves Left (degrees), Right (degrees) Grades (degrees) grade up, (degrees) grade down Road Widths (ft)	Traffic Counters Continuous (CTC), Weigh-In-Motion (WIM), Short-Term, Scheduled, Short-Term, Unscheduled (counter ID) Crash Locations Fatal, Injury, Property Damage Only, Unknown Crash Type High Crash Locations (HCL's) HCL No. 201 - 300 (21 - 30), 301 - 400 (31 - 40), 401 - 800 (41 - 113)	Mileage by Functional Class By Sheet 028-1 4 - Minor Arterial 9.000 Mileage by Town By Sheet NORTH HERO - U002-0704 9.0 of 9.34 Page Total Mileage: 9.000 mi	DISTRICT 8 TOWN NORTH HERO Date: 02/14/24 ROUTE US-2 ETE mileage: 11.732 to 20.732 1 of 2 TWN mileage: 0.0 to 9.0 Page Total Mileage: 9.0 mi
--	--	---	---	---	--

For More Information Contact - Vermont Agency of Transportation, Policy, Planning and Intermodal Development Division - Mapping Section, 219 North Main Street, Barre, VT 05641 Telephone: 802-828-2600.