


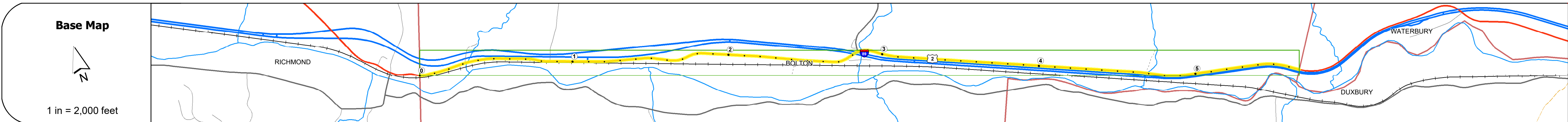
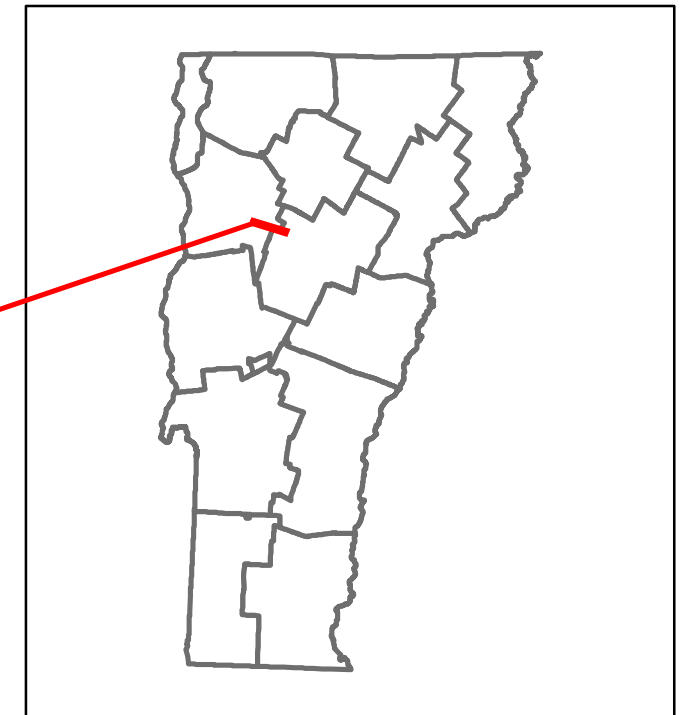


Route Log and Progress Chart

DRAFT

Please Note: Errors and Omissions May Exist.
Contact the VTrans Mapping Section with questions or concerns.

DISTRICT	TOWN	ROUTE
5	BOLTON	US-2



STRUCTURE DESCRIPTIONS

Bridge 34:
Culvert - 1964
Structure No: 300284003404011
Length: 11'
Under Clearance: 11.0'
Weight Limit: 0
Facility Carried: US2
Structure Type: CGMFP
Features Intersected: DUCK BROOK
Inspection Date: 9/2020
Maintenance: State

Unknown 36A:
Unknown
Structure No: 200089051S04012
Structure Type: Unknown

Unknown 36B:
Unknown
Structure No: 200089051N04012
Structure Type: Unknown

Bridge 37:
Stringer/multi-beam or girder - 1961
Structure No: 200284003704012
Length: 90'
Height: 100.0'
Width: 35.0'
Weight Limit: 0
Facility Carried: US 02 ML
Structure Type: ROLLED BEAM
Features Intersected: JOINER BROOK
Surface: Bituminous
Inspection Date: 5/2021
Maintenance/Ownership: State

Road Widths	Travellane: 28, 34, 30, 30, 32, 30, 34, 30 Roadway Lane Count: 2, 2, 2, 2, 2, 2, 2, 2 Base: 18" Crushed Rock, 3" Crushed Stone, 4" Reclaimed Stabilized Base, 3" Crushed Stone, 18" Crushed Rock, 4" Reclaimed Stabilized Base Subbase: 18" Crushed Rock, 3" Crushed Stone, 4" Reclaimed Stabilized Base, 3" Crushed Stone, 18" Crushed Rock, 4" Reclaimed Stabilized Base
Curves	12.3, 5, 3, 7, 6, 8, 8
Grades	4.2A
Guardrails	
Rumblestrips	
Speed Zone	45
Curves: Head-on, FTC6	
Curves: Overturn, FTC7	
Curves: Run-off Road, FTC8	
Curves: Fixed Object, FTC9	
Curves: Night Run-off Road, FTC10	
Interstate: Overturn, FTC11	
Tangents: Head-on, FTC12	
Tangents: Overturn, FTC13	
Tangents: Run-off Road, FTC14	

Risk

- Primary Risk (Black)
- High Risk (Red)
- Medium Risk (Orange)
- Low Risk (Yellow)
- Minimal Risk (Light Green)
- Not a Focus Facility (Grey)

ADT	2022: 4521, 4975	2021: 1847, 5353	2020: 1630, 4725	2019: 1924, 5579	2018: 1900, 1800
------------	------------------	------------------	------------------	------------------	------------------

<p>Historic Projects</p> <ul style="list-style-type: none"> Unknown Retreatment Resurface Bituminous Mix Skinny Mix Bituminous Seal 	<p>Functional Class</p> <ul style="list-style-type: none"> 1 - Interstate System 2 - Other Freeways and Expressways 3 - Principal Arterial 4 - Minor Arterial 5 - Major Collector 6 - Minor Collector 	<p>Curves</p> <ul style="list-style-type: none"> Left (down) Right (up) 	<p>Grades</p> <ul style="list-style-type: none"> Left (down) Right (up) 	<p>Traffic Counters</p> <ul style="list-style-type: none"> Continuous (CTC) Weight-In-Motion (WIM) Short-Term, Scheduled Short-Term, Unscheduled 	<p>Crash Locations</p> <ul style="list-style-type: none"> Fatal Property Damage Only Injury Unknown Crash Type 	<p>Mileage by Functional Class By Sheet</p> <p>028-2 4 - minor Arterial 5.669</p>	<p>Mileage by Town By Sheet</p> <p>BOLTON - U002-0401 5.669 of 5.669</p>	<p>DISTRICT</p> <p>5</p>	<p>TOWN</p> <p>BOLTON</p>	<p>Date: 02/14/24</p>	<p>ROUTE</p> <p>US-2</p> <p>ETE mileage: 55.026 to 60.695</p>
<p>Page Total Mileage: 5.669 mi</p>							<p>Page Total Mileage: 5.669 mi</p>				

For More Information Contact - Vermont Agency of Transportation, Policy, Planning and Intermodal Development Division - Mapping Section, 219 North Main Street, Barre, VT 05641 Telephone: 802-828-2600.