

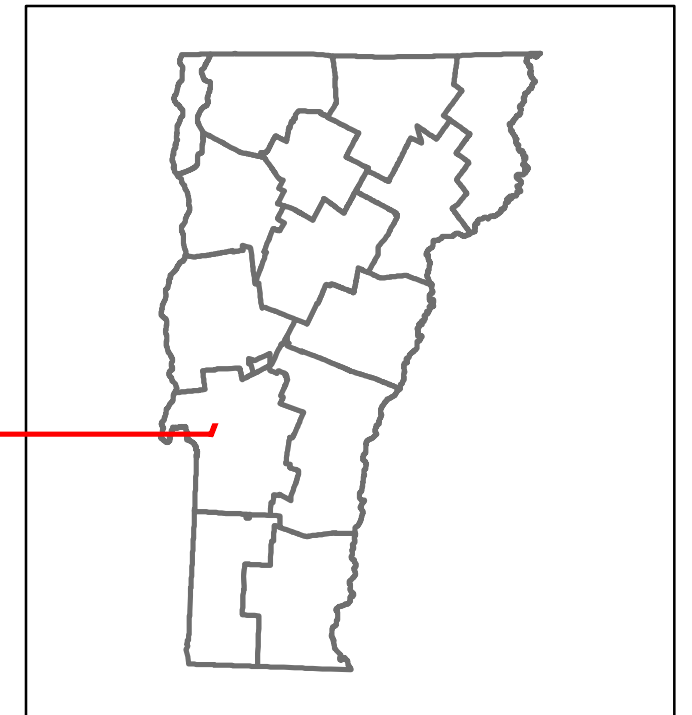


Route Log and Progress Chart

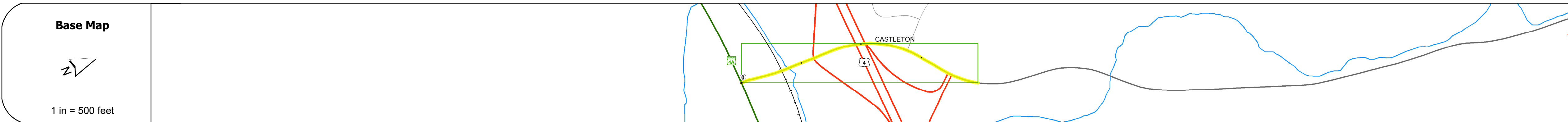
DRAFT

Please Note: Errors and Omissions May Exist.
Contact the VTrans Mapping Section with questions or concerns.

DISTRICT	TOWN	ROUTE
3	CASTLETON	NSH-9150




NSH-9150 Castleton State Highway



STRUCTURE DESCRIPTIONS

Bridge 1:
Stringer/multi-beam or girder - 1964
Structure No: 20314200011032
Length: 69'
Height: 100.0'
Width: 30.0'
Weight Limit: 0
Facility Carried: VT 00915 SPUR
Structure Type: ROLLED BEAM
Features Intersected: BRITAIN BROOK
Surface: Bituminous
Inspection Date: 6/2021
Maintenance/Ownership: State

Bridge 2:
Stringer/multi-beam or girder - 1968
Structure No: 203142000211032
Length: 262'
Height: 100.0'
Width: 30.0'
Under Clearance: 16.0'
Weight Limit: 0
Facility Carried: VT 00915 SPUR
Structure Type: 4 SPAN ROLLED BEAM
Features Intersected: VT915 CONN. OVER US 4
Surface: Bituminous
Inspection Date: 5/2023
Maintenance/Ownership: State



Curves	4 - 7
Grades	
Guardrails	
Rumblestrips	
Speed Zone	
Curves: Head-on, FTC6	
Curves: Overturn, FTC7	
Curves: Run-off Road, FTC8	
Curves: Fixed Object, FTC9	
Curves: Night Run-off Road, FTC10	
Interstate: Overturn, FTC11	
Tangents: Head-on, FTC12	
Tangents: Overturn, FTC13	
Tangents: Run-off Road, FTC14	

Risk

- Primary Risk
- High Risk
- Medium Risk
- Low Risk
- Minimal Risk
- Not a Focus Facility

AAADT

2022	2225	2225	2225
2021	2207	1641	1001
2020	1948	1448	883
2019	2300	1710	1042
2018	2300	1700	1600

Historic Projects Unknown, Retreatment, Resurface, Bituminous Mix, Skiny Mix, Bituminous Seal Bituminous Concrete, Cold Plane and Bituminous Concrete, Concrete, Surface Treated Gravel, Plant Mix, Reclaimed Base and Bituminous Concrete, Gravel	Functional Class 1 - Interstate System, 2 - Other Freeways and Expressways, 3 - Principal Arterial, 4 - Minor Arterial, 5 - Major Collector, 6 - Minor Collector	Crash Locations Fatal, Injury, Property Damage Only, Unknown Crash Type High Crash Locations (HCL's) HCL No. 1-100, 101-200, 201-300, 301-400, 401-800	Mileage by Functional Class By Sheet 3142 5 - Major collector 0.398	Mileage by Town By Sheet CASTLETON - N91501103 0.398 of 0.398	DISTRICT	TOWN	Date: 04/01/24	ROUTE
					3	CASTLETON	1 of 1 TWN mileage: 0.0 to 0.398	NSH-9150 ETE mileage: 0.0 to 0.398

Page Total Mileage: 0.398 mi

For More Information Contact - Vermont Agency of Transportation, Policy, Planning and Intermodal Development Division - Mapping Section, 219 North Main Street, Barre, VT 05641 Telephone: 802-828-2600.