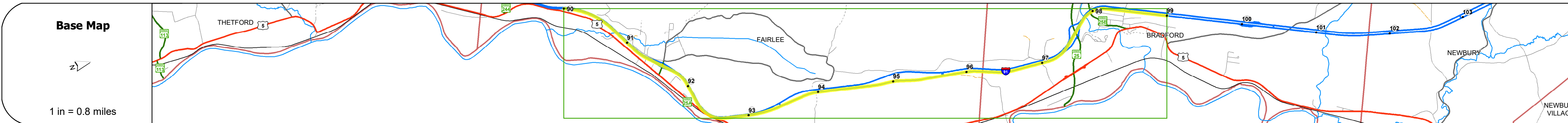
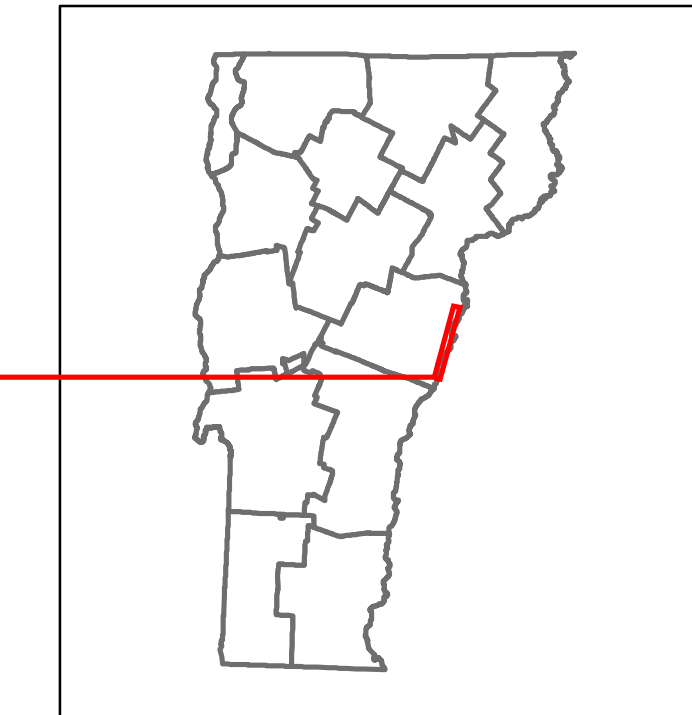




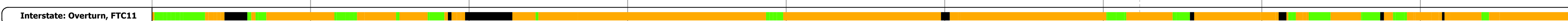







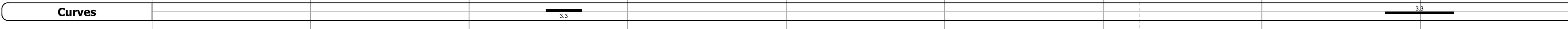


DISTRICT	TOWN	ROUTE
7	BRADFORD, FAIRLEE	I-91



Travellane	Roadway	Lane Count	Base	Subbase
		24		
		40		
		2		
			24" Crushed Rock	
			Two 2 1/2" Plant Mix Base Courses	
				24" Crushed Stone



Year	Station 3855	Station 3892	Station 3922	Station 3552	Station 2761
2022					
2021	4411	3112	3944	1707	2571
2020	2839	2756	3436	1512	2277
2019	5166	3675	4214	2016	3036
2018	10200		8300		5600

STRUCTURE DESCRIPTIONS

<p>Bridge 55-2: Culvert - 1971 Structure No. 30009155-209061 Length: 7' Under Clearance: 7.0' Weight Limit: 0 Facility Carried: I91 Structure Type: CGMPP Features Intersected: LAKE MOREY OUTLET Inspection Date: 10/2022 Maintenance: State</p>	<p>Bridge 61N: Stringer/multi-beam or girder - 1973 Structure No. 200091061N09012 Length: 150' Height: 100.0' Width: 39.0' Under Clearance: 25.0' Weight Limit: 0 Facility Carried: I 91 ML Structure Type: WELDED PLATE GIRDER Features Intersected: I 91 OVER TH NO 6 Surface: Bituminous Inspection Date: 5/2022 Maintenance/Ownership: State</p>
<p>Bridge 55-3: Culvert - 1971 Structure No. 30009155-309061 Length: 7' Under Clearance: 7.0' Weight Limit: 0 Facility Carried: I91 Structure Type: CGMPP Features Intersected: BROOK Inspection Date: 10/2022 Maintenance: State</p>	<p>Bridge 56N: Stringer/multi-beam or girder - 1971 Structure No. 200091056N09062 Length: 99' Height: 100.0' Width: 39.0' Under Clearance: 14.0' Weight Limit: 0 Facility Carried: I 91 ML Structure Type: ROLLED BEAM Features Intersected: I 91 OVER FAIRLEE V.S.H. Surface: Bituminous Inspection Date: 5/2022 Maintenance/Ownership: State</p>
<p>Unknown 56-05: Unknown Structure No. 30009156-509061 Structure Type: Unknown</p>	<p>Bridge 56-6N: Culvert - 1972 Structure No. 300091566N09011 Length: 6' Under Clearance: 6.0' Weight Limit: 0 Facility Carried: I91 Structure Type: ACCGMPP Features Intersected: BROOK Inspection Date: 10/2019 Maintenance: State</p>
<p>Bridge 57N: Slab - 1971 Structure No. 200091057N09012 Length: 25' Height: 100.0' Width: 76.0' Under Clearance: 14.0' Weight Limit: 0 Facility Carried: I 91 ML Structure Type: RC BOX Features Intersected: I 91 OVER TH NO 38 Inspection Date: 5/2022 Maintenance/Ownership: State</p>	<p>Bridge 58N: Stringer/multi-beam or girder - 1971 Structure No. 200091058N09012 Length: 225' Height: 100.0' Width: 39.0' Under Clearance: 17.0' Weight Limit: 0 Facility Carried: I 91 ML Structure Type: 3 SP CONT WLD GIRDER Features Intersected: I 91 OVER VT 25 Surface: Bituminous Inspection Date: 5/2022 Maintenance/Ownership: State</p>
<p>Bridge 59N: Stringer/multi-beam or girder - 1973 Structure No. 200091059N09012 Length: 251' Height: 100.0' Width: 40.0' Weight Limit: 0 Facility Carried: I 91 ML Structure Type: 2 SP WELD PLT GIRDER Features Intersected: WAITS RIVER Surface: Bituminous Inspection Date: 5/2022 Maintenance/Ownership: State</p>	<p>Bridge 60N: Stringer/multi-beam or girder - 1973 Structure No. 200091060N09012 Length: 136' Height: 100.0' Width: 40.0' Under Clearance: 14.0' Weight Limit: 0 Facility Carried: I 91 ML Structure Type: WELDED PLATE GIRDER Features Intersected: I 91 OVER VT 25B Surface: Bituminous Inspection Date: 5/2022 Maintenance/Ownership: State</p>

<p>Historic Projects</p> <ul style="list-style-type: none"> Unknown Retreatment Resurface Bituminous Mix Skinny Mix Bituminous Seal 	<p>Functional Class</p> <ul style="list-style-type: none"> 1 - Interstate System 2 - Other Freeways and Expressways 3 - Principal Arterial 4 - Minor Arterial 5 - Major Collector 6 - Minor Collector 	<p>Curves</p> <ul style="list-style-type: none"> Left grade up Right grade down 	<p>Grades</p> <ul style="list-style-type: none"> Left grade up Right grade down 	<p>Traffic Counters</p> <ul style="list-style-type: none"> Continuous (CTC) Weight-In-Motion (WIM) Short-Term, Scheduled Short-Term, Unscheduled 	<p>Crash Locations</p> <ul style="list-style-type: none"> Fatal Injury Property Damage Only Unknown Crash Type 	<p>Mileage by Functional Class By Sheet</p> <p>91-2 1 - Interstate 9.000</p>	<p>Mileage by Town By Sheet</p> <p>ETE - I091-0000 9.0 of 177.432</p>	<p>DISTRICT</p> <p>7</p>	<p>TOWN</p> <p>BRADFORD, FAIRLEE</p>	<p>Date: 02/14/24</p>	<p>ROUTE</p> <p>I-91</p>	
<p>Speed Zones</p> <p>25 30 35 40 45 50 55 60 65</p>								<p>High Crash Locations (HCL's)</p> <p>HCL No. 201 - 300 (21 - 30)</p> <p>1 - 100 (1 - 10) 301 - 400 (31 - 40)</p> <p>101 - 200 (11 - 20) 401 - 800 (41 - 113)</p>	<p>Page Total Mileage: 9.000 mi</p>	<p>Page Total Mileage: 9.0 mi</p>	<p>11 of 20</p> <p>TWN mileage: 90.0 to 99.0</p>	<p>ETE mileage: 90.0 to 99.0</p>