

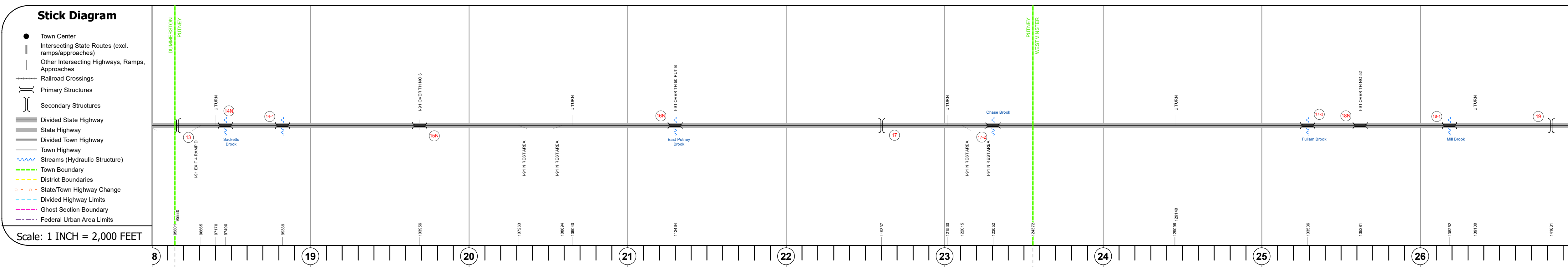
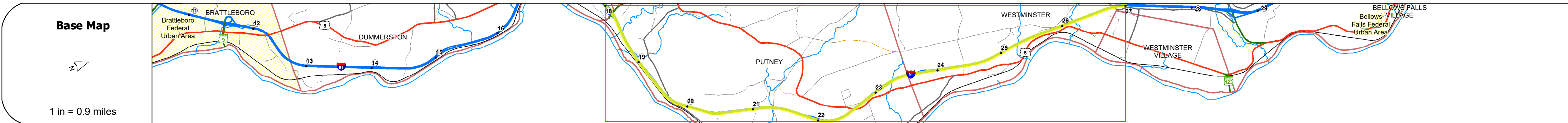
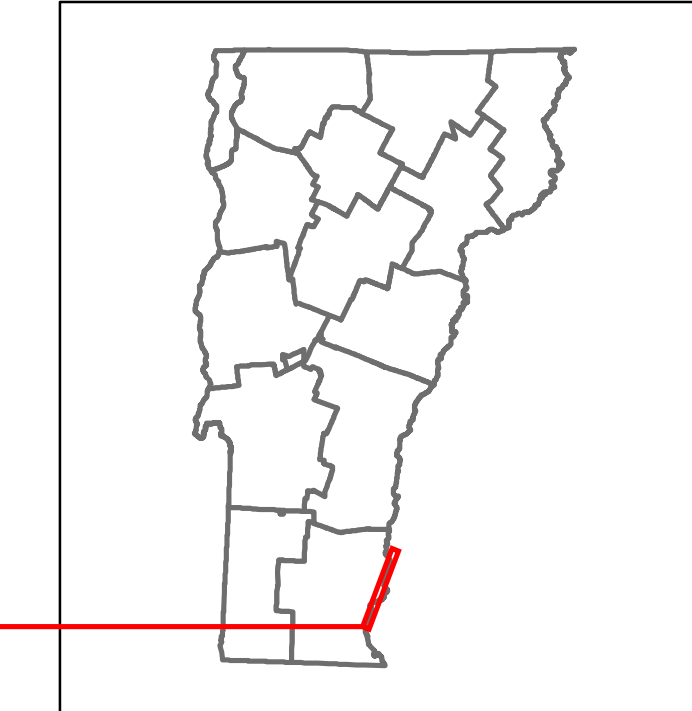


Route Log and Progress Chart

DRAFT

Please Note: Errors and Omissions May Exist.
Contact the VTrans Mapping Section with questions or concerns.

DISTRICT	TOWN	ROUTE
2	WESTMINSTER, DUMMERSTON, PUTNEY	I-91



Travellane	
Roadway	
Lane Count	
Base	
Subbase	
Curves	
Grades	
Guardrails	
Rumblestrips	
Speed Zone	
Curves: Head-on, FTC6	
Curves: Overturn, FTC7	
Curves: Run-off Road, FTC8	
Curves: Fixed Object, FTC9	
Curves: Night Run-off Road, FTC10	
Interstate: Overturn, FTC11	
Tangents: Head-on, FTC12	
Tangents: Overturn, FTC13	
Tangents: Run-off Road, FTC14	

Risk	
Primary Risk	
High Risk	
Medium Risk	
Low Risk	
Minimal Risk	
Not a Focus Facility	
AADT	
2022	6478
2021	4900
2020	4076
2019	5434
2018	11800

STRUCTURE DESCRIPTIONS

Unknown 13:
Unknown
Structure No. 201113000113132
Structure Type: Unknown

Bridge 14N:
Stringer/multi-beam or girder - 1961
Structure No. 200091014N13132
Length: 243'
Height: 100.0'
Width: 30.0'
Weight Limit: 0
Facility Carried: I 91 ML
Structure Type: 3 SPAN ROLLED BEAM
Features Intersected: SACKETTS BROOK
Surface: Bituminous
Inspection Date: 5/2022
Maintenance/Ownership: State

Bridge 14-1:
Culvert - 1961
Structure No. 30009114-113131
Length: 10'
Under Clearance: 5.0'
Weight Limit: 0
Facility Carried: I 91
Structure Type: RC BOX
Features Intersected: BROOK
Inspection Date: 11/2019
Maintenance: State

Bridge 15N:
Stringer/multi-beam or girder - 1961
Structure No. 200091015N13132
Length: 299'
Height: 100.0'
Width: 30.0'
Under Clearance: 16.0'
Weight Limit: 0
Facility Carried: I 91 ML
Structure Type: 5 SPAN ROLLED BEAM
Features Intersected: I 91 OVER TH NO 3
Surface: Bituminous
Inspection Date: 5/2022
Maintenance/Ownership: State

Bridge 16N:
Stringer/multi-beam or girder - 1961
Structure No. 200091016N13132
Length: 356'
Height: 100.0'
Width: 30.0'
Under Clearance: 53.0'
Weight Limit: 0
Facility Carried: I 91 ML
Structure Type: 4 SPAN ROLLED BEAM
Features Intersected: I 91 OVER TH 50 PUT B
Surface: Bituminous
Inspection Date: 5/2022
Maintenance/Ownership: State

Unknown 17:
Unknown
Structure No. 200113019A13132
Structure Type: Unknown

Bridge 17-2:
Culvert - 1962
Structure No. 30009117-213131
Length: 10'
Under Clearance: 8.0'
Weight Limit: 0
Facility Carried: I 91
Structure Type: RC BOX
Features Intersected: BROOK
Inspection Date: 11/2019
Maintenance: State

Bridge 17-3:
Culvert - 1962
Structure No. 30009117-313201
Length: 10'
Under Clearance: 8.0'
Weight Limit: 0
Facility Carried: I 91
Structure Type: RC BOX
Features Intersected: BROOK
Inspection Date: 11/2019
Maintenance: State

Bridge 18N:
Stringer/multi-beam or girder - 1962
Structure No. 200091018N13202
Length: 133'
Height: 100.0'
Width: 42.0'
Under Clearance: 18.0'
Weight Limit: 0
Facility Carried: I 91 ML
Structure Type: 3 SPAN ROLLED BEAM
Features Intersected: I 91 OVER TH NO 52
Surface: Bituminous
Inspection Date: 5/2022
Maintenance/Ownership: State

Bridge 18-1:
Culvert - 1963
Structure No. 30009118-113201
Length: 12'
Under Clearance: 10.0'
Weight Limit: 0
Facility Carried: I 91
Structure Type: RC BOX
Features Intersected: BROOK
Inspection Date: 5/2022
Maintenance: State

Bridge 19:
Unknown
Structure No. 2013200D1913201
Structure Type: Unknown
Inspection Date: 5/2022

Historic Projects <ul style="list-style-type: none"> Unknown Retreatment Resurface Bituminous Mix Skinny Mix Bituminous Seal 	Functional Class <ul style="list-style-type: none"> 1 - Interstate System 2 - Other Freeways and Expressways 3 - Principal Arterial 4 - Minor Arterial 5 - Major Collector 6 - Minor Collector 	Curves <ul style="list-style-type: none"> Left (degrees) Right (degrees) 	Grades <ul style="list-style-type: none"> Left (percent) grade up Right (percent) grade down 	Traffic Counters <ul style="list-style-type: none"> Continuous (CTC) Weight-In-Motion (WIM) Short-Term, Scheduled Short-Term, Unscheduled 	Crash Locations <ul style="list-style-type: none"> Fatal Injury Property Damage Only Unknown Crash Type 	Mileage by Functional Class By Sheet 91-1 1 - Interstate 9.000	Mileage by Town By Sheet ETE - I091-0000 9.0 of 177.432	DISTRICT 2	TOWN WESTMINSTER, DUMMERSTON, PUTNEY	Date: 02/14/24	ROUTE I-91
Speed Zones 25 30 35 40 45 50 55 60 65						High Crash Locations (HCL's) Sections (& Intersections) 1 - 100 (1 - 10) 201 - 300 (21 - 30) 101 - 200 (11 - 20) 301 - 400 (31 - 40) 401 - 800 (41 - 113)		Page Total Mileage: 9.000 mi		Page Total Mileage: 9.0 mi	