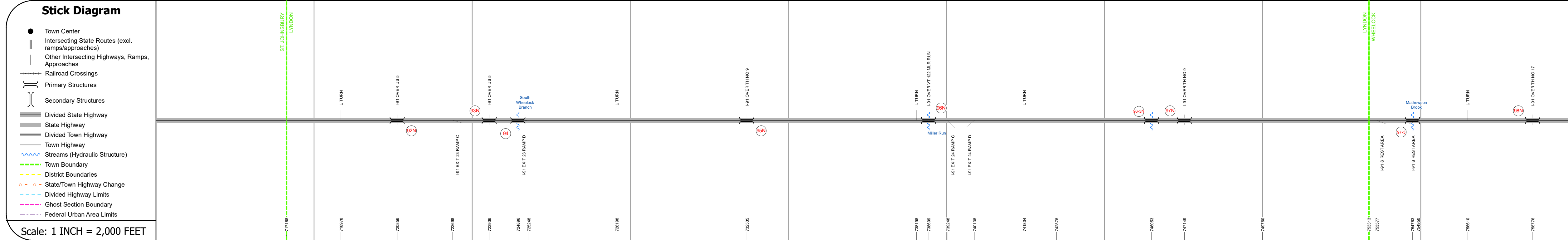
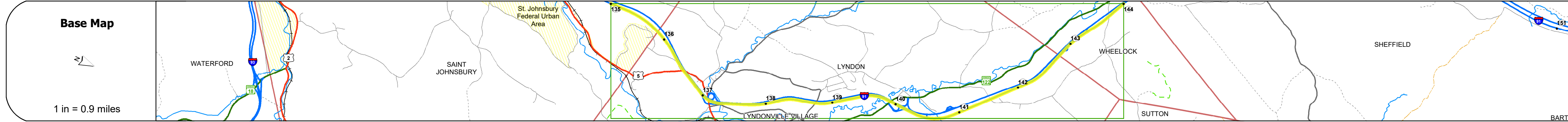
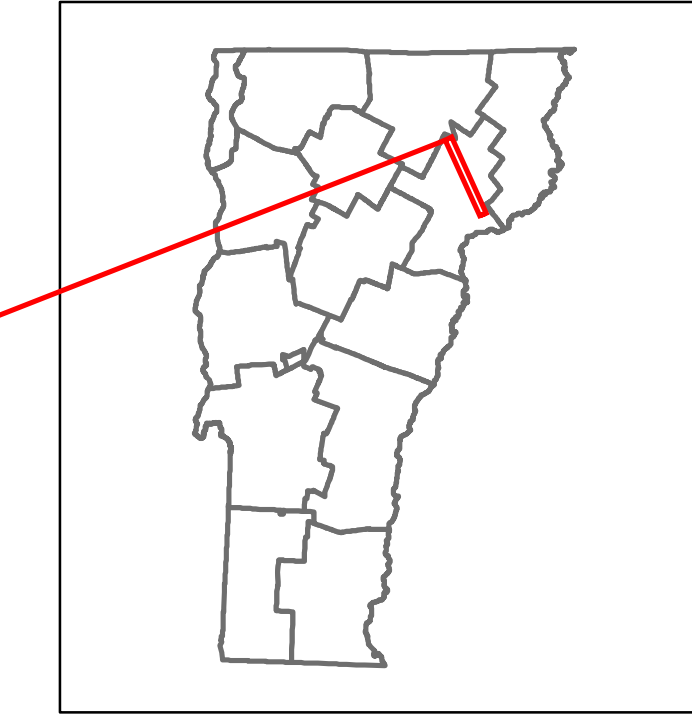




Please Note: Errors and Omissions May Exist.
Contact the VTrans Mapping Section with questions or concerns.

DISTRICT	TOWN	ROUTE
7	WHEELOCK, LYNDON, ST. JOHNSBURY	I-91



Scale: 1 INCH = 2,000 FEET	135	136	137	138	139	140	141	142	143	144
Travellane						24				
Roadway						40				
Lane Count						2				
Base						Two 2 1/2" Plant Mix Base Courses				
Subbase						2" Crushed Rock				



Year	Station 135	Station 136	Station 137	Station 138	Station 139	Station 140	Station 141	Station 142	Station 143	Station 144
2022	5266		4683			4282		3922		2290
2021	4903		2118			2783		1679		1951
2020	4566		1921			2465		1675		1728
2019	6088		2561			3286		2233		2662
2018	11900					6500				4800

STRUCTURE DESCRIPTIONS

Bridge 92N:
Stringer/multi-beam or girder - 1974
Structure No. 200091092N03072
Length: 221'
Height: 100.0'
Width: 39.0'
Under Clearance: 28.0'
Weight Limit: 0
Facility Carried: 191 ML
Structure Type: 2 SP CONT WILD PL GIR
Features Intersected: 191 OVER US 5
Surface: Bituminous
Inspection Date: 6/2022
Maintenance/Ownership: State

Bridge 93N:
Stringer/multi-beam or girder - 1974
Structure No. 200091093N03072
Length: 111'
Height: 100.0'
Width: 40.0'
Under Clearance: 15.0'
Weight Limit: 0
Facility Carried: 191 ML
Structure Type: WELDED PLATE GIRDER
Features Intersected: 191 OVER US 5
Surface: Bituminous
Inspection Date: 6/2022
Maintenance/Ownership: State

Bridge 94:
Culvert - 1972
Structure No. 20009109403072
Length: 31'
Height: 100.0'
Width: 39.0'
Under Clearance: 15.0'
Weight Limit: 0
Facility Carried: 191 ML
Structure Type: TWIN CELL RC BOX
Features Intersected: S. WHEELOCK BR PASM R
Inspection Date: 6/2022
Maintenance/Ownership: State

Bridge 95N:
Frame - 1972
Structure No. 200091095N03072
Length: 150'
Height: 100.0'
Width: 39.0'
Under Clearance: 15.0'
Weight Limit: 0
Facility Carried: 191 ML
Structure Type: STEEL RIGID FRAME
Features Intersected: 191 OVER TH NO 9
Surface: Bituminous
Inspection Date: 6/2022
Maintenance/Ownership: State

Bridge 96N:
Stringer/multi-beam or girder - 1972
Structure No. 200091096N03072
Length: 246'
Height: 100.0'
Width: 39.0'
Under Clearance: 15.0'
Weight Limit: 0
Facility Carried: 191 ML
Structure Type: 4 SPAN ROLLED BEAM
Features Intersected: 191 OVER VT 122 MLR RUN
Surface: Bituminous
Inspection Date: 6/2022
Maintenance/Ownership: State

Bridge 96-3N:
Culvert - 1973
Structure No. 300091963N03071
Length: 8'
Under Clearance: 9.0'
Weight Limit: 0
Facility Carried: 191
Structure Type: CGMPP
Features Intersected: BROOK
Inspection Date: 11/2019
Maintenance: State

Bridge 97N:
Tee Beam - 1972
Structure No. 200091097N03072
Length: 32'
Height: 100.0'
Width: 39.0'
Under Clearance: 15.0'
Weight Limit: 0
Facility Carried: 191 ML
Structure Type: CONCRETE T-BEAM
Features Intersected: 191 OVER TH NO 9
Surface: Bituminous
Inspection Date: 6/2022
Maintenance/Ownership: State

Bridge 97-3:
Culvert - 1973
Structure No. 30009197-303171
Length: 8'
Under Clearance: 9.0'
Weight Limit: 0
Facility Carried: 191
Structure Type: CGMPP
Features Intersected: MATHEWSON BROOK
Inspection Date: 11/2019
Maintenance: State

Historic Projects <ul style="list-style-type: none"> Unknown Retreatment Resurface Bituminous Mix Skinny Mix Bituminous Seal 	Functional Class <ul style="list-style-type: none"> 1 - Interstate System 2 - Other Freeways and Expressways 3 - Principal Arterial 4 - Minor Arterial 5 - Major Collector 6 - Minor Collector 	Curves <ul style="list-style-type: none"> Left (degree) Right (degree) 	Grades <ul style="list-style-type: none"> Left (percent) grade up Right (percent) grade down 	Traffic Counters <ul style="list-style-type: none"> Continuous (CTC) Weight-In-Motion (WIM) Short-Term, Scheduled Short-Term, Unscheduled 	Crash Locations <ul style="list-style-type: none"> Fatal Injury Property Damage Only Unknown Crash Type 	Mileage by Functional Class By Sheet 91-3 1 - Interstate 9.000	Mileage by Town By Sheet ETE - I091-0000 9.0 of 177.432	DISTRICT 7	TOWN WHEELOCK, LYNDON, ST. JOHNSBURY	Date: 02/14/24	ROUTE I-91 ETE mileage: 135.0 to 144.0
--	--	--	--	---	---	--	---	----------------------	---	-----------------------	---