

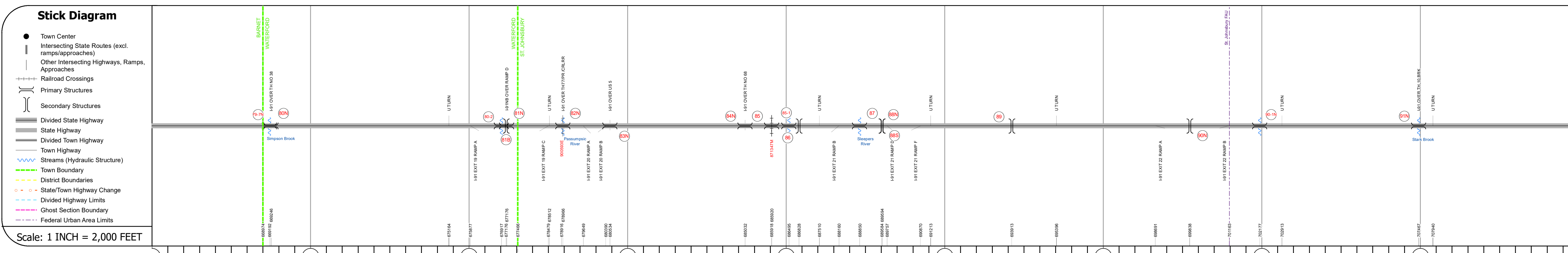
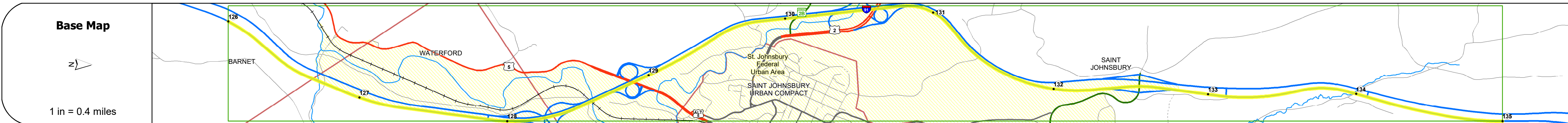
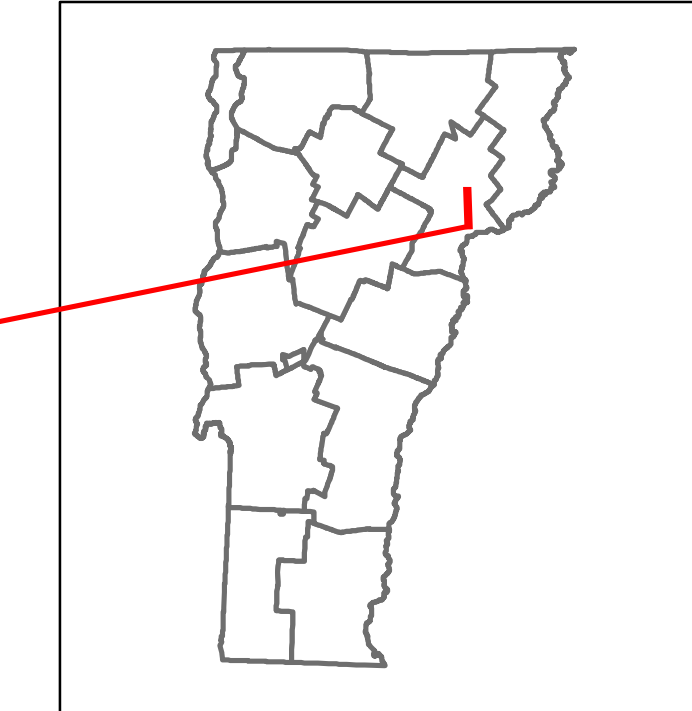


# Route Log and Progress Chart

**DRAFT**

Please Note: Errors and Omissions May Exist.  
Contact the VTrans Mapping Section with questions or concerns.

DISTRICT	TOWN	ROUTE
7	ST. JOHNSBURY, BARNET, WATERFORD	I-91



Road Widths	Travellane	Roadway	Lane Count	Base	Subbase
				24" Crushed Stone	
					Two 2 1/2" Plant Mix Base Courses
					24" Crushed Rock

Curves	Radius
	3

Grades	Grade (%)
	-4.5
	-2.3
	+3.3
	-4.49
	+5
	-4
	+4.5
	+3.65

Guardrails	Material
	W-Beam

Rumblestrips	Material
	Steel

Speed Zone	Speed (mph)
	55

Curves: Head-on, FTC6	Value
	0

Curves: Overturn, FTC7	Value
	0

Curves: Run-off Road, FTC8	Value
	0

Curves: Fixed Object, FTC9	Value
	0

Curves: Night Run-off Road, FTC10	Value
	0

Interstate: Overturn, FTC11	Value
	0

Tangents: Head-on, FTC12	Value
	0

Tangents: Overturn, FTC13	Value
	0

Tangents: Run-off Road, FTC14	Value
	0

Risk	Color
Primary Risk	Red
High Risk	Orange
Medium Risk	Yellow
Low Risk	Light Green
Minimal Risk	Dark Green
Not a Focus Facility	Grey

Year	Station 3449	Station 4348	Station 4568	Station 4855	Station 4551	Station 4088	Station 4352	Station 4428	Station 4680	Station 4856	Station 5286
2022											
2021	3211	3211	1219	4334	3209	3806	4996	3670	4358	3237	4903
2020	2744	2744	1080	3839	2842	3371	4425	3251	3860	2867	4566
2019	3658	3658	1440	5119	3789	4495	5900	4335	5147	3822	6088
2018		7100		10000		8800			10000		11800

## STRUCTURE DESCRIPTIONS

<p><b>Bridge 79-7N:</b> Culvert (Arch) - 1978 Structure No. 300091797N03161 Length: 17' Under Clearance: 8.0' Weight Limit: 0 Facility Carried: I91 Structure Type: RC ARCH Features Intersected: SIMPSON BROOK Inspection Date: 11/2019 Maintenance: State</p>	<p><b>Bridge 80-1:</b> Frame - 1978 Structure No. 200091080N03162 Length: 24' Height: 100.0' Width: 38.0' Under Clearance: 14.0' Weight Limit: 0 Facility Carried: I91 ML Structure Type: RC FRAME Features Intersected: I 91 OVER TH NO 38 Inspection Date: 5/2022 Maintenance/Ownership: State</p>
<p><b>Bridge 80-2:</b> Culvert - 1978 Structure No. 30009180-203161 Length: 8' Under Clearance: 8.0' Weight Limit: 0 Facility Carried: I91 Structure Type: CGMPP Features Intersected: BROOK Inspection Date: 11/2019 Maintenance: State</p>	<p><b>Bridge 85-1:</b> Culvert - 1974 Structure No. 30009185-103111 Length: 10' Under Clearance: 10.0' Weight Limit: 0 Facility Carried: I91 Structure Type: CGMPP Features Intersected: BROOK Inspection Date: 5/2022 Maintenance/Ownership: State</p>
<p><b>Unknown 81B:</b> Unknown Structure No. 200091081B03162 Structure Type: Unknown</p>	<p><b>Bridge 86:</b> Culvert - 1975 Structure No. 20009108703112 Length: 54' Height: 100.0' Weight Limit: 0 Facility Carried: I91 ML Structure Type: TWIN CELL RC BOX Features Intersected: SLEEPERS RIVER Inspection Date: 5/2022 Maintenance/Ownership: State</p>
<p><b>Bridge 81N:</b> Stringer/multi-beam or girder - 1978 Structure No. 200091081N03162 Length: 112' Height: 18.0' Width: 37.0' Under Clearance: 16.0' Weight Limit: 0 Facility Carried: I91 NB ML Structure Type: WELDED PLATE GIRDER Features Intersected: I 91 NB OVER RAMP D Surface: Bituminous Inspection Date: 5/2022 Maintenance/Ownership: State</p>	<p><b>Bridge 88S:</b> Unknown Structure No. 200028103E03112 Structure Type: Unknown Inspection Date: 5/2022</p>
<p><b>Bridge 82N:</b> Stringer/multi-beam or girder - 1978 Structure No. 200091082N03112 Length: 536' Height: 100.0' Width: 43.0' Under Clearance: 59.0' Weight Limit: 0 Facility Carried: I91 ML Structure Type: 3 SP CONT WLD PL GIR Surface: Bituminous Inspection Date: 5/2022 Maintenance/Ownership: State</p>	<p><b>Bridge 89:</b> Unknown Structure No. 2003110D8903111 Structure Type: Unknown Inspection Date: 5/2022</p>
<p><b>Bridge 83N:</b> Stringer/multi-beam or girder - 1978 Structure No. 200091083N03112 Length: 216' Height: 100.0' Width: 46.0' Under Clearance: 15.0' Weight Limit: 0 Facility Carried: I91 ML Structure Type: 2 SP CONT WLD PL GIR Features Intersected: I 91 OVER US 5 Surface: Bituminous Inspection Date: 5/2022 Maintenance/Ownership: State</p>	<p><b>Bridge 90N:</b> Unknown Structure No. 200041003A03112 Structure Type: Unknown Inspection Date: 5/2022</p>
<p><b>Bridge 84N:</b> Stringer/multi-beam or girder - 1975 Structure No. 200091084N03112 Length: 92' Height: 100.0' Width: 40.0' Under Clearance: 16.0' Weight Limit: 0 Facility Carried: I91 ML Structure Type: PRECAST AASHTO I-BM Features Intersected: I 91 OVER TH NO 68 Surface: Bituminous Inspection Date: 5/2022 Maintenance/Ownership: State</p>	<p><b>Bridge 90-1N:</b> Culvert - 1975 Structure No. 300091901N03111 Length: 7' Under Clearance: 7.0' Weight Limit: 0 Facility Carried: I91 Structure Type: CGMPP Features Intersected: BROOK Inspection Date: 5/2022 Maintenance: State</p>
	<p><b>Bridge 91N:</b> Stringer/multi-beam or girder - 1975 Structure No. 200091091N03112 Length: 205' Height: 100.0' Width: 40.0' Under Clearance: 18.0' Weight Limit: 0 Facility Carried: I91 ML Structure Type: 3 SP CONT ROLLED BM Features Intersected: I 91 OVER TH 10 BRK Surface: Bituminous Inspection Date: 5/2022 Maintenance/Ownership: State</p>

Historic Projects	Functional Class	Curves	Grades	Traffic Counters	Crash Locations	Mileage by Functional Class By Sheet	Mileage by Town By Sheet	DISTRICT	TOWN	Date: 02/14/24	ROUTE
<ul style="list-style-type: none"> <li>Unknown</li> <li>Retreatment</li> <li>Resurface</li> <li>Bituminous Mix</li> <li>Skinny Mix</li> <li>Bituminous Seal</li> </ul>	<ul style="list-style-type: none"> <li>1 - Interstate System</li> <li>2 - Other Freeways and Expressways</li> <li>3 - Principal Arterial</li> <li>4 - Minor Arterial</li> <li>5 - Major Collector</li> <li>6 - Minor Collector</li> </ul>	<ul style="list-style-type: none"> <li>Left (down)</li> <li>Right (up)</li> </ul>	<ul style="list-style-type: none"> <li>grade up</li> <li>grade down</li> </ul>	<ul style="list-style-type: none"> <li>Continuous (CTC)</li> <li>Weight-In-Motion (WIM)</li> <li>Short-Term, Scheduled</li> <li>Short-Term, Unscheduled</li> </ul>	<ul style="list-style-type: none"> <li>Fatal</li> <li>Injury</li> <li>Property Damage Only</li> <li>Unknown Crash Type</li> </ul>	91-3 1 - Interstate 8,301 91-2 1 - Interstate 0,699	ETE - I091-0000 9.0 of 177.432	7	ST. JOHNSBURY, BARNET, WATERFORD	15 of 20 TWN mileage: 126.0 to 135.0	I-91 ETE mileage: 126.0 to 135.0