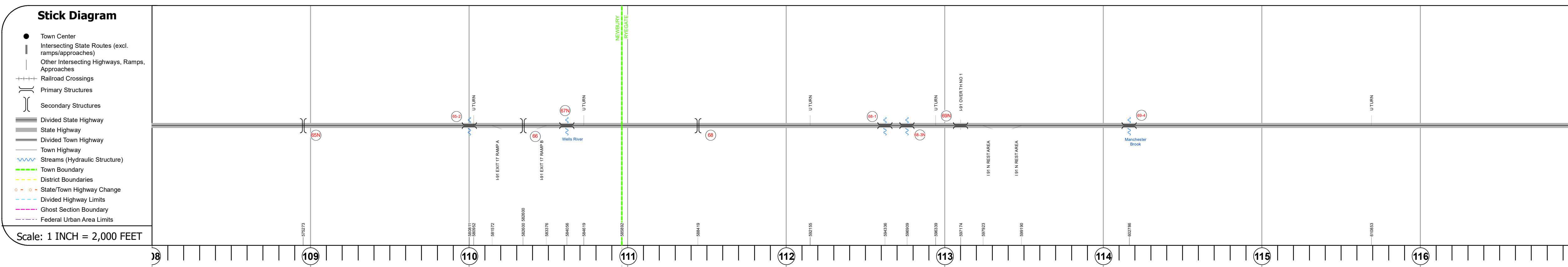
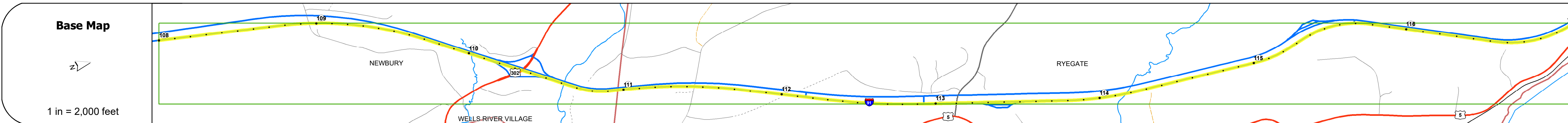
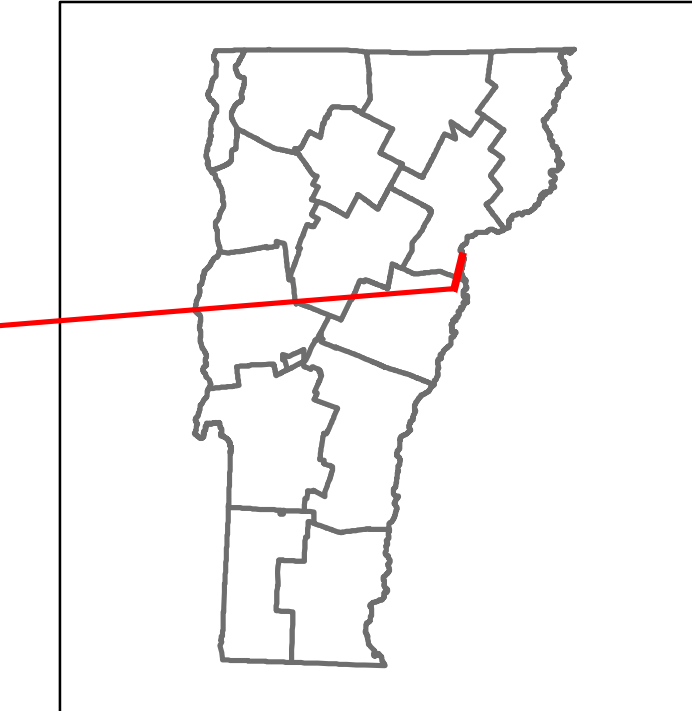



DISTRICT	TOWN	ROUTE
7	RYEGATE, NEWBURY	I-91



Travellane	Roadway	Lane Count	Base	Subbase
		24		
		40		
		2		
		Two 2 1/2" Plant Mix Base Courses		
		24" Crushed Stone		

Curves	Grades	Guardrails	Rumblestrips	Speed Zone	Curves: Head-on, FTC6	Curves: Overturn, FTC7	Curves: Run-off Road, FTC8	Curves: Fixed Object, FTC9	Curves: Night Run-off Road, FTC10	Interstate: Overturn, FTC11	Tangents: Head-on, FTC12	Tangents: Overturn, FTC13	Tangents: Run-off Road, FTC14



Year	Station 2761	Station 3045	Station 3063
2022	2761	3045	3063
2021	2571	2059	2852
2020	2277	1475	2204
2019	3036	1967	2938
2018	5600		5800

STRUCTURE DESCRIPTIONS

Unknown 65N:
Unknown
Structure No. 200907D65N09071
Structure Type: Unknown

Bridge 65-2:
Culvert - 1973
Structure No. 30009165-209071
Length: 17'
Under Clearance: 10.0'
Weight Limit: 0
Facility Carried: I91
Structure Type: CGMPP
Features Intersected: BROOK
Inspection Date: 11/2019
Maintenance: State

Unknown 66:
Unknown
Structure No. 200026042C09072
Structure Type: Unknown

Bridge 67N:
Stringer/multi-beam or girder - 1973
Structure No. 200091067N09072
Length: 334'
Height: 100.0'
Width: 39.0'
Weight Limit: 0
Facility Carried: I 91 ML
Structure Type: 3SPN CONT WLD PLT GR
Features Intersected: WELLS RIVER
Surface: Bituminous
Inspection Date: 5/2022
Maintenance/Ownership: State

Unknown 68:
Unknown
Structure No. 2003100D6803101
Structure Type: Unknown

Bridge 68-1:
Culvert - 1973
Structure No. 30009168-103101
Length: 7'
Under Clearance: 8.0'
Weight Limit: 0
Facility Carried: I91
Structure Type: CGMPP
Features Intersected: BROOK
Inspection Date: 12/2019
Maintenance: State

Bridge 68-3N:
Culvert - 1974
Structure No. 300091683N03101
Length: 10'
Under Clearance: 10.0'
Weight Limit: 0
Facility Carried: I91
Structure Type: CGMPP
Features Intersected: BROOK
Inspection Date: 12/2019
Maintenance: State

Bridge 69N:
Stringer/multi-beam or girder - 1976
Structure No. 200091069N03102
Length: 92'
Height: 100.0'
Width: 38.0'
Under Clearance: 14.0'
Weight Limit: 0
Facility Carried: I 91 ML
Structure Type: ROLLED BEAM
Features Intersected: I 91 OVER TH NO 1
Surface: Bituminous
Inspection Date: 5/2022
Maintenance/Ownership: State

Bridge 69-4:
Culvert - 1976
Structure No. 30009169-403101
Length: 13'
Under Clearance: 11.0'
Weight Limit: 0
Facility Carried: I91
Structure Type: RC BOX
Features Intersected: MANCHESTER BROOK
Inspection Date: 12/2019
Maintenance: State

Historic Projects <ul style="list-style-type: none"> Unknown Retreatment Resurface Bituminous Mix Skinny Mix Bituminous Seal 	Functional Class <ul style="list-style-type: none"> 1 - Interstate System 2 - Other 3 - Principal Arterial 4 - Minor Arterial 5 - Major Collector 6 - Minor Collector 	Curves <ul style="list-style-type: none"> Left (degree) Right (degree) 	Grades <ul style="list-style-type: none"> Left (percent) grade up Right (percent) grade down 	Traffic Counters <ul style="list-style-type: none"> Continuous (CTC) Weight-In-Motion (WIM) Short-Term, Scheduled Short-Term, Unscheduled 	Crash Locations <ul style="list-style-type: none"> Fatal Injury Property Damage Only Unknown Crash Type 	Mileage by Functional Class By Sheet 91-2 1 - Interstate 9.000	Mileage by Town By Sheet ETE - I091-0000 9.0 of 177.432	DISTRICT 7	TOWN RYEGATE, NEWBURY	Date: 02/14/24	ROUTE I-91
Speed Zones 25 30 35 40 45 50 55 60 65						High Crash Locations (HCL's) HCL No. 201 - 300 (21 - 30) 1 - 100 (1 - 10) 301 - 400 (31 - 40) 101 - 200 (11 - 20) 401 - 800 (41 - 113)		Page Total Mileage: 9.000 mi		Page Total Mileage: 9.0 mi	
AAADT Indicated plans available - http://vtransmap01.ad.state.vt.us/rp/cpr/D/webstore/										ROUTE I-91 ETE mileage: 108.0 to 117.0	