

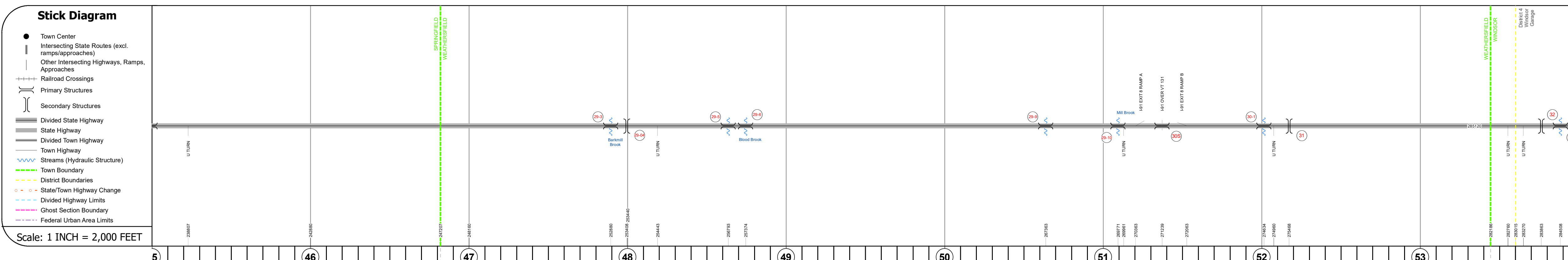
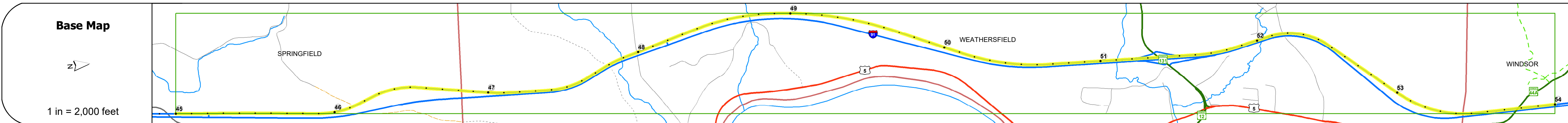
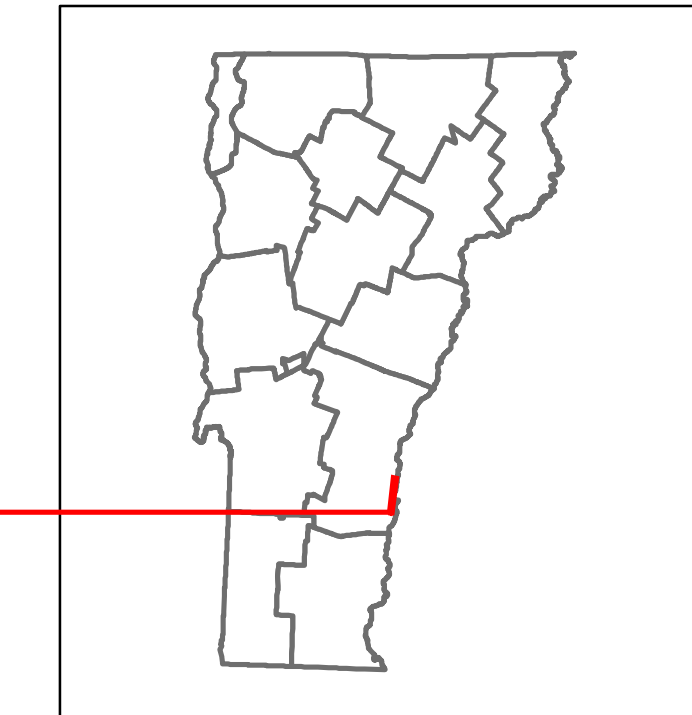


Route Log and Progress Chart

DRAFT

Please Note: Errors and Omissions May Exist.
Contact the VTrans Mapping Section with questions or concerns.

DISTRICT	TOWN	ROUTE
2, 4	WEATHERSFIELD, WINDSOR, SPRINGFIELD	I-91



Road Widths	Travellane	Roadway	Lane Count	Base	Subbase
			24		
			38		
			2		Two 2 1/2" Cr. Stone Base Courses
					24" Crushed Rock

Curves	Grades	Guardrails	Rumblestrips	Speed Zone	Curves: Head-on, FTC6	Curves: Overturn, FTC7	Curves: Run-off Road, FTC8	Curves: Fixed Object, FTC9	Curves: Night Run-off Road, FTC10	Interstate: Overturn, FTC11	Tangents: Head-on, FTC12	Tangents: Overturn, FTC13	Tangents: Run-off Road, FTC14
	-2.8, +4, -4.9, +3.3, -2.4, -5, -5, +3.3, -5, -4.5, +2.8, -3.1												

Risk	Primary Risk	High Risk	Medium Risk	Low Risk	Minimal Risk	Not a Focus Facility

Year	2022	2021	2020	2019	2018
AAADT	5620	5233	4635	6180	
				6452	7219
				4184	6710
				3706	5943
				4941	7924

STRUCTURE DESCRIPTIONS

Bridge 29-3:
Culvert - 1965
Structure No. 30009129-314201
Length: 9'
Under Clearance: 10.0'
Weight Limit: 0
Facility Carried: I91
Structure Type: CGMPP ALUM SLEEVE
Features Intersected: BROOK
Inspection Date: 11/2019
Maintenance: State

Unknown 29-04:
Unknown
Structure No. 201420029414201
Structure Type: Unknown

Bridge 29-5:
Culvert - 1965
Structure No. 30009129-514201
Length: 6'
Under Clearance: 6.0'
Weight Limit: 0
Facility Carried: I91
Structure Type: CGMPP
Features Intersected: BROOK
Inspection Date: 12/2019
Maintenance: State

Bridge 29-6:
Culvert - 1965
Structure No. 30009129-614201
Length: 9'
Under Clearance: 10.0'
Weight Limit: 0
Facility Carried: I91
Structure Type: CGMPP
Features Intersected: BLOOD BROOK
Inspection Date: 12/2019
Maintenance: State

Bridge 29-9:
Culvert - 1965
Structure No. 30009129-914201
Length: 6'
Under Clearance: 6.0'
Weight Limit: 0
Facility Carried: I91
Structure Type: ACCGMPP
Features Intersected: CATTLEPASS
Inspection Date: 12/2019
Maintenance: State

Bridge 29-10:
Culvert - 1965
Structure No. 200091291014202
Length: 21'
Height: 100.0'
Weight Limit: 0
Facility Carried: I91 ML
Structure Type: TWIN CELL RC BOX
Features Intersected: MILL BROOK
Inspection Date: 5/2022
Maintenance/Ownership: State

Bridge 30S:
Stringer/multi-beam or girder - 1965
Structure No. 200091030S14202
Length: 220'
Height: 100.0'
Width: 32.0'
Under Clearance: 15.0'
Weight Limit: 0
Facility Carried: I91 ML
Structure Type: 3 SP CONT ROLLED BM
Features Intersected: I91 OVER VT 131
Inspection Date: 11/2022
Maintenance/Ownership: State

Bridge 30-1:
Culvert - 1966
Structure No. 30009130-114201
Length: 8'
Under Clearance: 8.0'
Weight Limit: 0
Facility Carried: I91
Structure Type: CGMPP
Features Intersected: BROOK
Inspection Date: 12/2019
Maintenance: State

Unknown 31:
Unknown
Structure No. 2014200D3114201
Structure Type: Unknown

Unknown 32:
Unknown
Structure No. 2014230D3214231
Structure Type: Unknown

Historic Projects <ul style="list-style-type: none"> Unknown Retreatment Resurface Bituminous Mix Skinny Mix Bituminous Seal 	Functional Class <ul style="list-style-type: none"> 1 - Interstate System 2 - Other Freeways and Expressways 3 - Principal Arterial 4 - Minor Arterial 5 - Major Collector 6 - Minor Collector 	Curves <ul style="list-style-type: none"> Left (down) Right (up) 	Grades <ul style="list-style-type: none"> Left (down) Right (up) 	Traffic Counters <ul style="list-style-type: none"> Continuous (CTC) Weight-In-Motion (WIM) Short-Term, Scheduled Short-Term, Unscheduled 	Crash Locations <ul style="list-style-type: none"> Fatal Injury Property Damage Only Unknown Crash Type 	Mileage by Functional Class By Sheet 91-1 1 - Interstate 9.000 Page Total Mileage: 9.000 mi	Mileage by Town By Sheet ETE - I091-0000S 9.0 of 177.432 Page Total Mileage: 9.0 mi	DISTRICT 2, 4	TOWN WEATHERSFIELD, WINDSOR, SPRINGFIELD	Date: 02/14/24 6 of 20 TWN mileage: 45.0 to 54.0	ROUTE I-91 ETE mileage: 45.0 to 54.0
--	--	--	--	---	---	---	---	-------------------------	--	--	---