

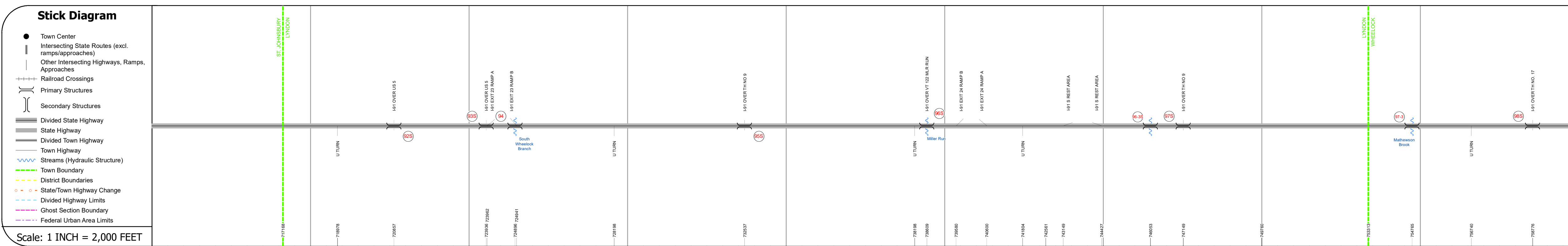
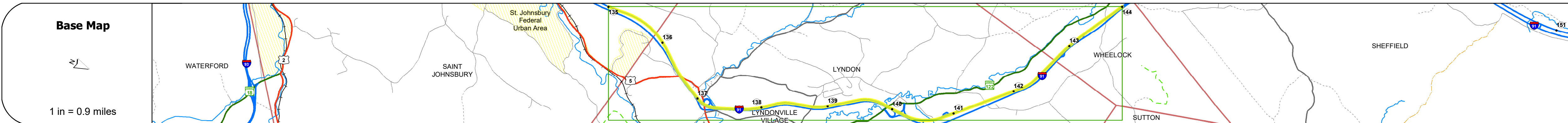
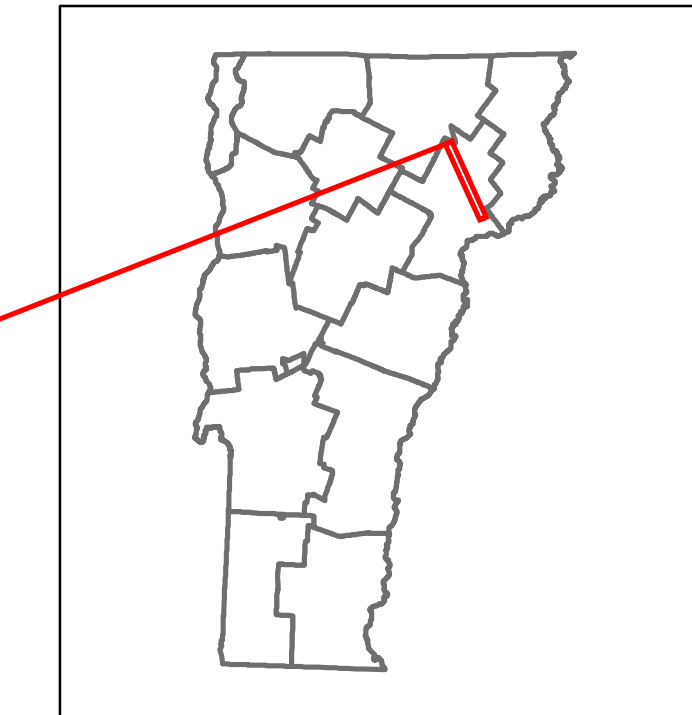


Route Log and Progress Chart

DRAFT

Please Note: Errors and Omissions May Exist.
Contact the VTrans Mapping Section with questions or concerns.

DISTRICT	TOWN	ROUTE
7	WHEELOCK, LYNDON, ST. JOHNSBURY	I-91



Travellane	24
Roadway	38
Lane Count	2
Base	Two 2 1/2" Plant Mix Base Courses
Subbase	2" Crushed Rock

Curves	
Grades	+2.5, -3, -5, +5, -3.8, +3.9, +4
Guardrails	
Rumblestrips	
Speed Zone	
Curves: Head-on, FTC6	
Curves: Overturn, FTC7	
Curves: Run-off Road, FTC8	
Curves: Fixed Object, FTC9	
Curves: Night Run-off Road, FTC10	
Interstate: Overturn, FTC11	
Tangents: Head-on, FTC12	
Tangents: Overturn, FTC13	
Tangents: Run-off Road, FTC14	

Risk	<ul style="list-style-type: none"> Primary Risk (Black) High Risk (Red) Medium Risk (Orange) Low Risk (Yellow) Minimal Risk (Green) Not a Focus Facility (Grey)
------	---

Year	2022	5596	5019	4640	4280	2257
Year	2021	5210	2823	2830	1661	1943
Year	2020	4565	2381	2507	1691	1724
Year	2019	6086	3175	3343	2254	2682
Year	2018					

STRUCTURE DESCRIPTIONS

<p>Bridge 92S: Stringer/multi-beam or girder - 1974 Structure No. 200091092S03072 Length: 288' Height: 100.0' Width: 40.0' Under Clearance: 27.0' Weight Limit: 0 Facility Carried: 191 ML Structure Type: 2 SP CONT WILD PL GIR Features Intersected: I 91 OVER US 5 Surface: Bituminous Inspection Date: 6/2022 Maintenance/Ownership: State</p>	<p>Bridge 98S: Frame - 1972 Structure No. 200091098S03172 Length: 24' Height: 100.0' Width: 38.0' Under Clearance: 14.0' Weight Limit: 0 Facility Carried: 191 ML Structure Type: RC BOX Features Intersected: I 91 OVER TH NO. 17 Inspection Date: 11/2019 Maintenance/Ownership: State</p>
<p>Bridge 93S: Stringer/multi-beam or girder - 1974 Structure No. 200091093S03072 Length: 114' Height: 100.0' Width: 45.0' Under Clearance: 14.0' Weight Limit: 0 Facility Carried: 191 ML Structure Type: WELDED PLATE GIRDER Features Intersected: I 91 OVER US 5 Surface: Bituminous Inspection Date: 6/2022 Maintenance/Ownership: State</p>	<p>Bridge 94: Culvert - 1972 Structure No. 200091094S03072 Length: 31' Height: 100.0' Width: 38.0' Under Clearance: 15.0' Weight Limit: 0 Facility Carried: 191 ML Structure Type: TWIN CELL RC BOX Features Intersected: S. WHEELOCK BR PASM R Inspection Date: 6/2022 Maintenance/Ownership: State</p>
<p>Bridge 95S: Frame - 1972 Structure No. 200091095S03072 Length: 150' Height: 100.0' Width: 39.0' Under Clearance: 15.0' Weight Limit: 0 Facility Carried: 191 ML Structure Type: STEEL RIGID FRAME Features Intersected: I 91 OVER TH NO 9 Surface: Bituminous Inspection Date: 6/2022 Maintenance/Ownership: State</p>	<p>Bridge 96S: Stringer/multi-beam or girder - 1972 Structure No. 200091096S03072 Length: 248' Height: 100.0' Width: 39.0' Under Clearance: 15.0' Weight Limit: 0 Facility Carried: 191 ML Structure Type: 4 SPAN ROLLED BEAM Features Intersected: I 91 OVER VT 122 MLR RUN Surface: Bituminous Inspection Date: 6/2022 Maintenance/Ownership: State</p>
<p>Bridge 96-3S: Culvert - 1973 Structure No. 300091963S03071 Length: 8' Under Clearance: 9.0' Weight Limit: 0 Facility Carried: 191 Structure Type: CGMPP Features Intersected: BROOK Inspection Date: 11/2019 Maintenance: State</p>	<p>Bridge 97S: Tee Beam - 1972 Structure No. 200091097S03072 Length: 32' Height: 100.0' Width: 39.0' Under Clearance: 15.0' Weight Limit: 0 Facility Carried: 191 ML Structure Type: CONCRETE T-BEAM Features Intersected: I 91 OVER TH NO 9 Surface: Bituminous Inspection Date: 6/2022 Maintenance/Ownership: State</p>
<p>Bridge 97-3: Culvert - 1973 Structure No. 30009197-303171 Length: 8' Under Clearance: 9.0' Weight Limit: 0 Facility Carried: 191 Structure Type: CGMPP Features Intersected: MATHEWSON BROOK Inspection Date: 11/2019 Maintenance: State</p>	

<p>Historic Projects</p> <ul style="list-style-type: none"> Unknown Retreatment Resurface Bituminous Mix Skinny Mix Bituminous Seal 	<p>Functional Class</p> <ul style="list-style-type: none"> 1 - Interstate System 2 - Other Freeways and Expressways 3 - Principal Arterial 4 - Minor Arterial 5 - Major Collector 6 - Minor Collector 	<p>Curves</p> <ul style="list-style-type: none"> Left (degrees) Right (degrees) <p>Grades</p> <ul style="list-style-type: none"> Left (percent) grade up Right (percent) grade down 	<p>Traffic Counters</p> <ul style="list-style-type: none"> Continuous (CTC) Weight-In-Motion (WIM) Short-Term, Scheduled Short-Term, Unscheduled 	<p>Crash Locations</p> <ul style="list-style-type: none"> Fatal Injury Property Damage Only Unknown Crash Type <p>High Crash Locations (HCL's)</p> <p>HCL No. 201 - 300 (21 - 30)</p> <p>1 - 100 (1 - 10) 301 - 400 (31 - 40)</p> <p>101 - 200 (11 - 20) 401 - 800 (41 - 113)</p>	<p>Mileage by Functional Class By Sheet</p> <p>91-3 1 - Interstate 9.000</p>	<p>Mileage by Town By Sheet</p> <p>ETE - I091-0000S 9.0 of 177.432</p>	<p>DISTRICT</p> <p>7</p>	<p>TOWN</p> <p>WHEELOCK, LYNDON, ST. JOHNSBURY</p>	<p>Date: 02/14/24</p>	<p>ROUTE</p> <p>I-91</p> <p>ETE mileage: 135.0 to 144.0</p>
--	--	---	---	---	---	---	---------------------------------	---	------------------------------	--