

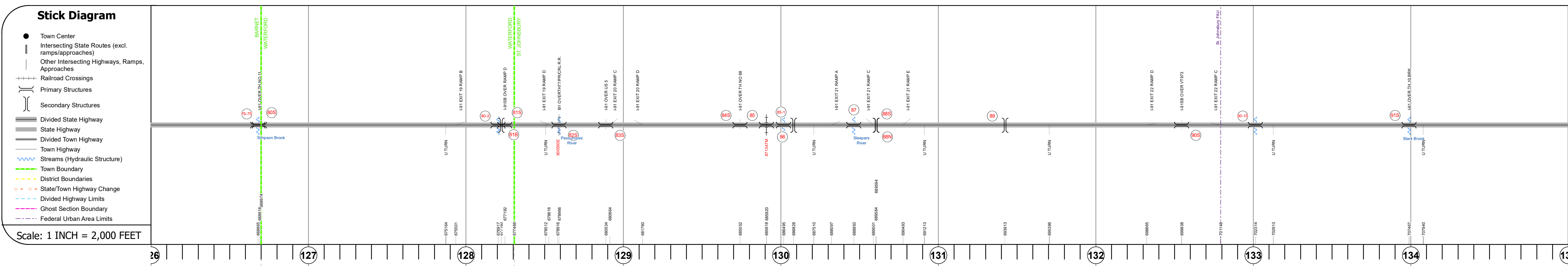
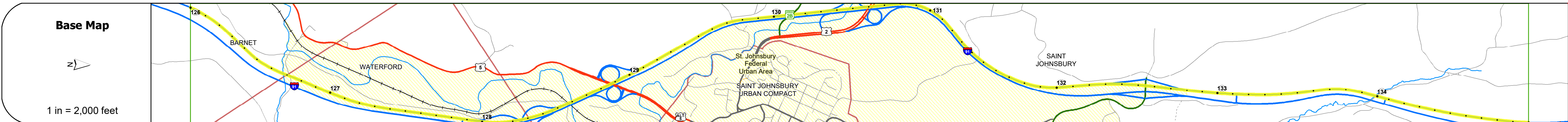
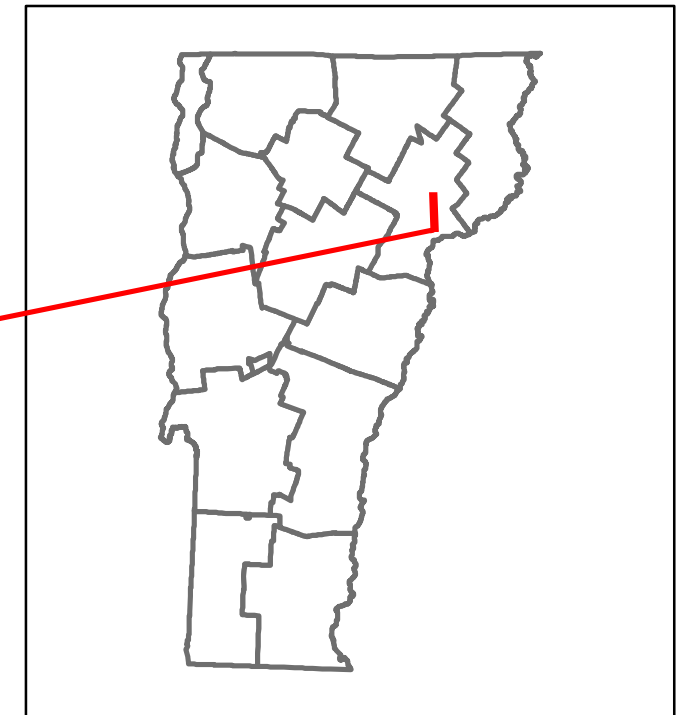


Route Log and Progress Chart

DRAFT

Please Note: Errors and Omissions May Exist.
Contact the VTrans Mapping Section with questions or concerns.

DISTRICT	TOWN	ROUTE
7	ST. JOHNSBURY, BARNET, WATERFORD	I-91



Road Widths	Travellane	Roadway	Lane Count	Base	Subbase
				24" Crushed Stone	
					Two 2 1/2" Plant Mix Base Courses
					24" Crushed Rock

Curves	Grades
	-3.6
	+3.3
	+5
	-4.65
	+5
	-4
	+5
	+3.48

Guardrails

Rumblestrips

Speed Zone

Curves: Head-on, FTC6

Curves: Overturn, FTC7

Curves: Run-off Road, FTC8

Curves: Fixed Object, FTC9

Curves: Night Run-off Road, FTC10

Interstate: Overturn, FTC11

Tangents: Head-on, FTC12

Tangents: Overturn, FTC13

Tangents: Run-off Road, FTC14

Risk
Primary Risk
High Risk
Medium Risk
Low Risk
Minimal Risk
Not a Focus Facility

AADT	2022	2021	2020	2019	2018
3653	3401	2723	3631		
4356	3401	2723	3631		
4532	2449	2169	2892		
4626	4307	3815	5087		
4474	3264	2891	3855		
4116	3832	3394	4525		
4332	2762	2446	3261		
4399	4640	4110	5480		
4655	4334	3839	5118		
4834	3284	2909	3878		
5596	5210	4565	6086		

STRUCTURE DESCRIPTIONS

<p>Bridge 79-7S: Culvert (Arch) - 1978 Structure No. 300091797S03011 Length: 17' Under Clearance: 8.0' Weight Limit: 0 Facility Carried: I91 Structure Type: RC ARCH Features Intersected: SIMPSON BROOK Inspection Date: 11/2019 Maintenance: State</p>	<p>Bridge 80-1: Frame - 1978 Structure No. 200091080S03012 Length: 35' Height: 100.0' Width: 38.0' Under Clearance: 14.0' Weight Limit: 0 Facility Carried: I91 ML Structure Type: RC FRAME Features Intersected: I91 OVER TH NO 11 Inspection Date: 5/2022 Maintenance/Ownership: State</p>
<p>Bridge 80-2: Culvert - 1978 Structure No. 30009180-203161 Length: 8' Under Clearance: 8.0' Weight Limit: 0 Facility Carried: I91 Structure Type: CGMPP Features Intersected: BROOK Inspection Date: 11/2019 Maintenance: State</p>	<p>Bridge 85-1: Culvert - 1974 Structure No. 30009185-103111 Length: 10' Under Clearance: 10.0' Weight Limit: 0 Facility Carried: I91 Structure Type: CGMPP Features Intersected: BROOK Inspection Date: 5/2022 Maintenance/Ownership: State</p>
<p>Unknown 81B: Unknown Structure No. 200091081B03162 Structure Type: Unknown</p>	<p>Bridge 86: Unknown Structure No. 20700000703112 Structure Type: Unknown Inspection Date: 5/2022</p>
<p>Bridge 81S: Stringer/multi-beam or girder - 1978 Structure No. 200091081S03162 Length: 125' Height: 100.0' Width: 37.0' Under Clearance: 16.0' Weight Limit: 0 Facility Carried: I91 SB ML Structure Type: WELDED PLATE GIRDER Features Intersected: I91 OVER RAMP D Surface: Bituminous Inspection Date: 5/2022 Maintenance/Ownership: State</p>	<p>Bridge 87: Culvert - 1975 Structure No. 200091008703112 Length: 54' Height: 100.0' Weight Limit: 0 Facility Carried: I91 ML Structure Type: TWIN CELL RC BOX Features Intersected: SLEEPERS RIVER Inspection Date: 5/2022 Maintenance/Ownership: State</p>
<p>Bridge 82S: Stringer/multi-beam or girder - 1978 Structure No. 200091082S03112 Length: 594' Height: 100.0' Width: 42.0' Under Clearance: 58.0' Weight Limit: 0 Facility Carried: I91 ML Structure Type: 3 SP CONT WLD PL GIR Features Intersected: I91 OVERTH77/PR/CRL R.R. Surface: Bituminous Inspection Date: 5/2022 Maintenance/Ownership: State</p>	<p>Bridge 88N: Unknown Structure No. 200028103E03112 Structure Type: Unknown Inspection Date: 5/2022</p>
<p>Bridge 83S: Stringer/multi-beam or girder - 1978 Structure No. 200091083S03112 Length: 216' Height: 100.0' Width: 46.0' Under Clearance: 14.0' Weight Limit: 0 Facility Carried: I91 ML Structure Type: 2 SP CONT WLD PL GIR Features Intersected: I91 OVER US 5 Surface: Bituminous Inspection Date: 5/2022 Maintenance/Ownership: State</p>	<p>Bridge 89: Unknown Structure No. 2003110D8903111 Structure Type: Unknown Inspection Date: 5/2022</p>
<p>Bridge 84S: Stringer/multi-beam or girder - 1975 Structure No. 200091084S03112 Length: 80' Height: 100.0' Width: 40.0' Under Clearance: 14.0' Weight Limit: 0 Facility Carried: I91 ML Structure Type: PRECAST AASHTO I-BM Features Intersected: I91 OVER TH NO 68 Surface: Bituminous Inspection Date: 5/2022 Maintenance/Ownership: State</p>	<p>Bridge 90S: Stringer/multi-beam or girder - 1975 Structure No. 200091090S03112 Length: 32' Height: 100.0' Width: 40.0' Under Clearance: 15.0' Weight Limit: 0 Facility Carried: I91 ML Structure Type: ROLLED BEAM Features Intersected: I91 SB OVER VT973 Surface: Bituminous Inspection Date: 5/2022 Maintenance/Ownership: State</p>
<p>Bridge 91S: Stringer/multi-beam or girder - 1975 Structure No. 200091091S03112 Length: 214' Height: 100.0' Width: 40.0' Under Clearance: 14.0' Weight Limit: 0 Facility Carried: I91 ML Structure Type: 3 SP CONT ROLLED BM Features Intersected: I91 OVER TH 10 BRK Surface: Bituminous Inspection Date: 5/2022 Maintenance/Ownership: State</p>	<p>Bridge 91S: Stringer/multi-beam or girder - 1975 Structure No. 200091091S03112 Length: 214' Height: 100.0' Width: 40.0' Under Clearance: 14.0' Weight Limit: 0 Facility Carried: I91 ML Structure Type: 3 SP CONT ROLLED BM Features Intersected: I91 OVER TH 10 BRK Surface: Bituminous Inspection Date: 5/2022 Maintenance/Ownership: State</p>

Historic Projects	Functional Class	Curves	Grades	Traffic Counters	Crash Locations	Mileage by Functional Class By Sheet	Mileage by Town By Sheet	DISTRICT	TOWN	Date: 02/14/24	ROUTE
<ul style="list-style-type: none"> Unknown Retreatment Resurface Bituminous Mix Skiny Mix Bituminous Seal 	<ul style="list-style-type: none"> 1 - Interstate 2 - Other 3 - Principal Arterial 4 - Minor Arterial 5 - Major Collector 6 - Minor Collector 	<ul style="list-style-type: none"> Left Right 	<ul style="list-style-type: none"> Left Right 	<ul style="list-style-type: none"> Continuous (CTC) Weight-In-Motion (WIM) Short-Term, Scheduled Short-Term, Unscheduled 	<ul style="list-style-type: none"> Fatal Injury Property Damage Only Unknown Crash Type 	91-3 1 - Interstate 91-2 1 - Interstate 8,301 0,699	ETE - I091-0000S 9.0 of 177.432	7	ST. JOHNSBURY, BARNET, WATERFORD	15 of 20 TWN mileage: 126.0 to 135.0	I-91 ETE mileage: 126.0 to 135.0