Route Log and Progress Chart

DRAFT

Please Note: Errors and Omissions May Exist.
Contact the VTrans Mapping Section with questions or concerns.

DISTRICT	TOWN	ROUTE
8	GEORGIA, FAIRFAX, ST. ALBANS TOWN, FAIRFIELD	I-89

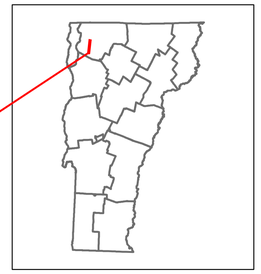

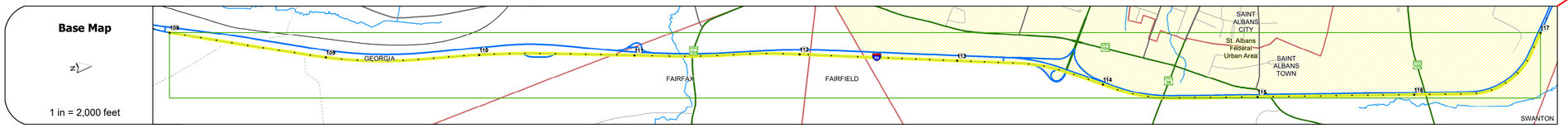

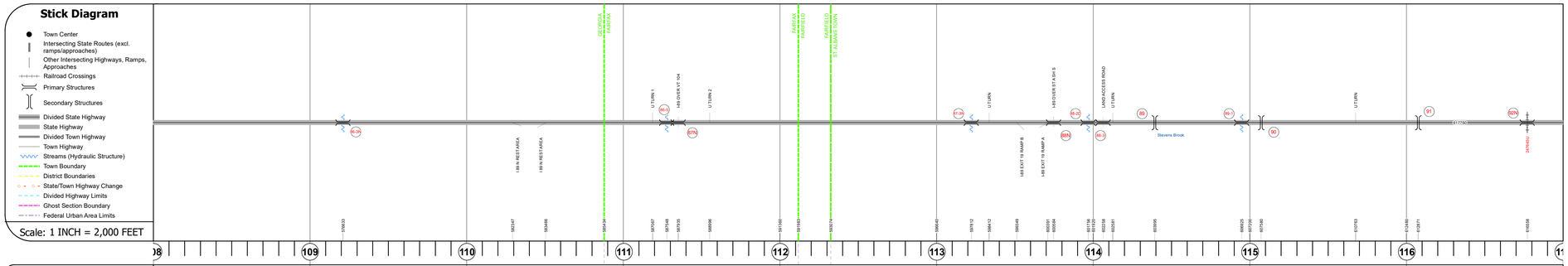



STRUCTURE DESCRIPTIONS

Bridge 86-3N:
Culvert - 1968
Structure No. 300089863N06081
Length: 8'
Under Clearance: 9.0'
Weight Limit: 0
Facility Carried: I89
Structure Type: CGMPP STEEL SLEEVE
Features Intersected: BROOK
Inspection Date: 11/2019
Maintenance: State

Bridge 86-5:
Culvert - 1968
Structure No. 30008986-506041
Length: 10'
Under Clearance: 11.0'
Weight Limit: 0
Facility Carried: I89
Structure Type: CGMPP
Features Intersected: BROOK
Inspection Date: 11/2019
Maintenance: State

Bridge 87N:
Stringer/multi-beam or girder - 2002
Structure No. 200089087N06042
Length: 83'
Height: 100.0'
Width: 37.0'
Under Clearance: 16.0'
Weight Limit: 0
Facility Carried: I 89 ML
Structure Type: WELDED PLATE GIRDER
Features Intersected: I 89 OVER VT 104
Surface: Bituminous
Inspection Date: 6/2022
Maintenance/Ownership: State

Bridge 87-3N:
Culvert - 2002
Structure No. 300089873N06131
Length: 6'
Under Clearance: 6.0'
Weight Limit: 0
Facility Carried: I89
Structure Type: SEGMENTAL RC BOX
Features Intersected: BROOK
Inspection Date: 11/2019
Maintenance: State

Bridge 88N:
Stringer/multi-beam or girder - 1967
Structure No. 200089088N06132
Length: 169'
Height: 100.0'
Width: 44.0'
Under Clearance: 17.0'
Weight Limit: 0
Facility Carried: I 89 ML
Structure Type: 3 SP CONT ROLLED BM
Features Intersected: I 89 OVER ST A SH S
Surface: Bituminous
Inspection Date: 6/2022
Maintenance/Ownership: State

Bridge 88-2D:
Culvert - 1968
Structure No. 30008988-206131
Length: 6'
Under Clearance: 6.0'
Weight Limit: 0
Facility Carried: I89
Structure Type: ACCGMPP
Features Intersected: BROOK
Inspection Date: 11/2019
Maintenance: State

Bridge 88-3:
Culvert - 1968
Structure No. 30008988-306131
Length: 14'
Under Clearance: 12.0'
Weight Limit: 0
Facility Carried: I89
Structure Type: RC BOX
Features Intersected: LAND ACCESS ROAD
Inspection Date: 11/2019
Maintenance: State

Unknown 89:
Unknown
Structure No. 200298001C06132
Structure Type: Unknown

Bridge 89-1:
Culvert - 1968
Structure No. 30008989-106131
Length: 6'
Under Clearance: 3.0'
Weight Limit: 0
Facility Carried: I89
Structure Type: ACCGMPPA COMP LINER
Features Intersected: BROOK
Inspection Date: 11/2019
Maintenance: State

Bridge 90:
Unknown
Structure No. 200279002006132
Structure Type: Unknown
Inspection Date: 11/2019

Bridge 91:
Unknown
Structure No. 200034000106132
Structure Type: Unknown
Inspection Date: 11/2019

Bridge 92N:
Stringer/multi-beam or girder - 1967
Structure No. 200089092N06132
Length: 143'
Height: 100.0'
Width: 38.0'
Weight Limit: 0
Facility Carried: I 89 ML
Structure Type: 2 SPAN ROLLED BEAM
Features Intersected: I 89 OVER BIKE PATH
Surface: Bituminous
Inspection Date: 11/2019
Maintenance/Ownership: State

Historic Projects
Unknown
Retreatment
Resurface
Bituminous Mix
Skinny Mix
Bituminous Seal
Bituminous Concrete
Bituminous Macadam
Cold Plane and Bituminous Concrete
Concrete
Gravel
Surface Treated Gravel
Plant Mix
Reclaimed Base and Bituminous Concrete
Indicated plans available - http://vtransmap01.act.state.vt.us/rp/dpr/Dlwebstore/

Functional Class
1 - Interstate System
2 - Other Freeways and Expressways
3 - Principal Arterial
4 - Minor Arterial
5 - Major Collector
6 - Minor Collector

Speed Zones
SPEED 25, SPEED 30, SPEED 35, SPEED 40, SPEED 45, SPEED 50, SPEED 55, SPEED 60, SPEED 65

Curves (degrees) Left / Right
Grades (percent) grade up / grade down
Road Widths (ft)

Traffic Counters
Continuous (CTC)
Weigh-In-Motion (WIM)
Short-Term, Scheduled
Short-Term, Unscheduled
(counter ID)
AADT (AADT)

Crash Locations
Fatal
Injury
Property Damage Only
Unknown Crash Type

High Crash Locations (HCL's)
Sections (& Intersections)
HCL No.
1 - 100 (1 - 10)
101 - 200 (11 - 20)
201 - 300 (21 - 30)
301 - 400 (31 - 40)
401 - 800 (41 - 113)

Mileage by Functional Class By Sheet

89-3	1 - Interstate	9.000

Page Total Mileage: 9.000 mi

Mileage by Town By Sheet

ETE - I089-0000		9.0 of 130.254

Page Total Mileage: 9.0 mi

DISTRICT	TOWN	Date: 02/14/24	ROUTE
8	GEORGIA, FAIRFAX, ST. ALBANS TOWN, FAIRFIELD	13 of 15 TWN mileage: 108.0 to 117.0	I-89 ETE mileage: 108.0 to 117.0