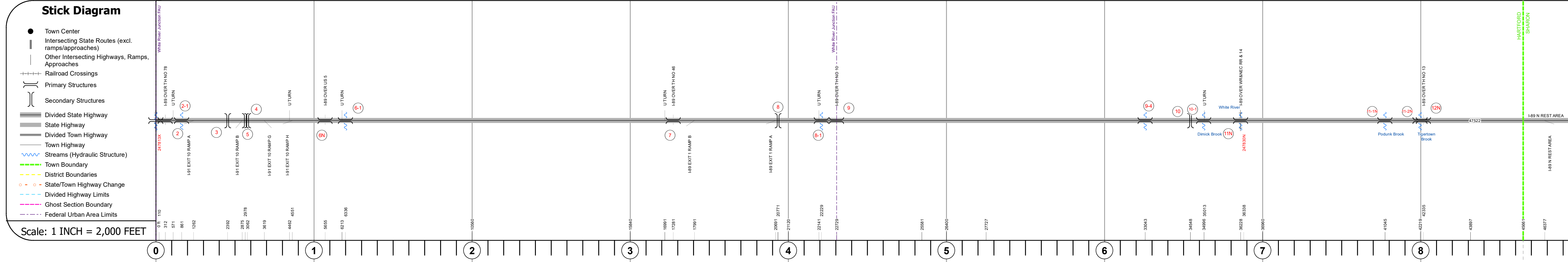
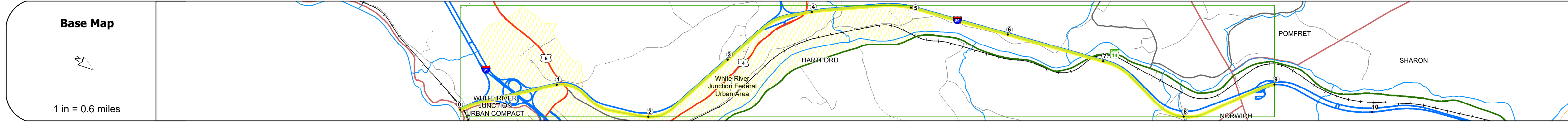
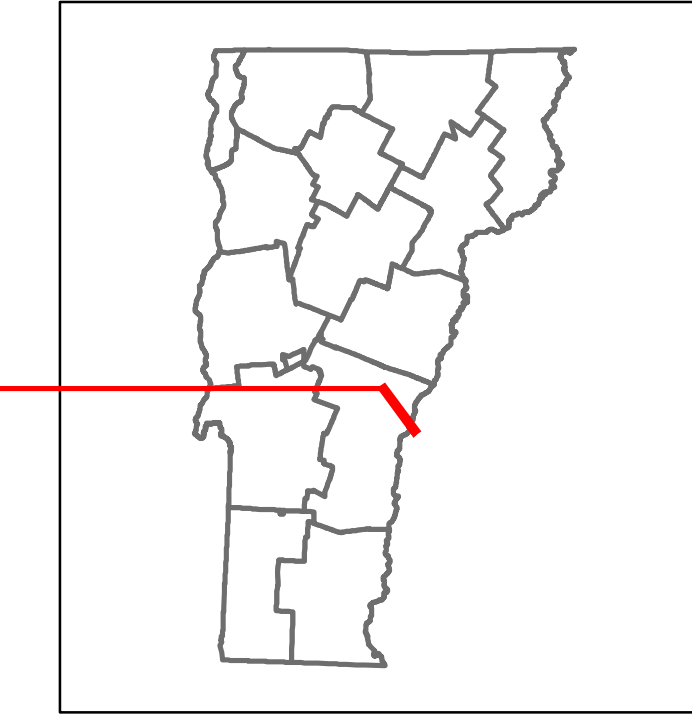


DISTRICT	TOWN	ROUTE
4	SHARON, HARTFORD	I-89



Travellane	24
Roadway	40
Lane Count	2
Base	Two 2 1/2" Cr. Stone Plant Mix
Subbase	24" Crushed Rock
Curves	3.3, 3
Grades	+5, -5, -3, -4.1, -3, +3
Guardrails	
Rumblestrips	
Speed Zone	55
Curves: Head-on, FTC6	
Curves: Overturn, FTC7	
Curves: Run-off Road, FTC8	
Curves: Fixed Object, FTC9	
Curves: Night Run-off Road, FTC10	
Interstate: Overturn, FTC11	
Tangents: Head-on, FTC12	
Tangents: Overturn, FTC13	
Tangents: Run-off Road, FTC14	

Risk	Primary Risk (Black), High Risk (Red), Medium Risk (Orange), Low Risk (Yellow), Minimal Risk (Green), Not a Focus Facility (Grey)																																													
AADT	<table border="1"> <tr> <td>2022</td> <td>24379</td> <td>22965</td> <td>21808</td> <td>20988</td> <td>13925</td> <td>12733</td> <td>12382</td> <td>8793</td> </tr> <tr> <td>2021</td> <td>22699</td> <td>11525</td> <td>13020</td> <td>9600</td> <td>11145</td> <td>7471</td> <td>8101</td> <td>8101</td> </tr> <tr> <td>2020</td> <td>20105</td> <td>10208</td> <td>11532</td> <td>8503</td> <td>9914</td> <td>6617</td> <td>7175</td> <td>7175</td> </tr> <tr> <td>2019</td> <td>22047</td> <td>13811</td> <td>15376</td> <td>11337</td> <td>13240</td> <td>8822</td> <td>9566</td> <td>9566</td> </tr> <tr> <td>2018</td> <td>42000</td> <td></td> <td></td> <td></td> <td>26000</td> <td></td> <td></td> <td>18800</td> </tr> </table>	2022	24379	22965	21808	20988	13925	12733	12382	8793	2021	22699	11525	13020	9600	11145	7471	8101	8101	2020	20105	10208	11532	8503	9914	6617	7175	7175	2019	22047	13811	15376	11337	13240	8822	9566	9566	2018	42000				26000			18800
2022	24379	22965	21808	20988	13925	12733	12382	8793																																						
2021	22699	11525	13020	9600	11145	7471	8101	8101																																						
2020	20105	10208	11532	8503	9914	6617	7175	7175																																						
2019	22047	13811	15376	11337	13240	8822	9566	9566																																						
2018	42000				26000			18800																																						

STRUCTURE DESCRIPTIONS

<p>Bridge 1: Stringer/multi-beam or girder - 1966 Structure No. 2000890114082 Length: 847' Height: 100.0' Width: 38.0' Under Clearance: 39.0' Weight Limit: 0 Facility Carried: I-89 NB Structure Type: Unknown Features Intersected: CONNECTICUT RIVER, NECR Surface: Bituminous Inspection Date: 11/2022 Maintenance/Ownership: State</p>	<p>Bridge 8-1: Culvert - 1967 Structure No. 30008908-114081 Length: 7' Under Clearance: 8.0' Weight Limit: 0 Facility Carried: I89 Structure Type: CGMPP Features Intersected: BROOK Maintenance: State</p>
<p>Bridge 2: Frame - 1965 Structure No. 200089000214082 Length: 21' Height: 100.0' Width: 38.0' Under Clearance: 14.0' Weight Limit: 0 Facility Carried: I 89 ML Structure Type: RC BOX Features Intersected: I 89 OVER TH NO 10 Maintenance/Ownership: State</p>	<p>Bridge 9: Frame - 1967 Structure No. 200089000914082 Length: 21' Height: 100.0' Width: 38.0' Under Clearance: 14.0' Weight Limit: 0 Facility Carried: I 89 ML Structure Type: RC BOX Features Intersected: I 89 OVER TH NO 10 Maintenance/Ownership: State</p>
<p>Bridge 2-1: Culvert - 1966 Structure No. 30008902-114081 Length: 8' Under Clearance: 6.0' Weight Limit: 0 Facility Carried: I89 Structure Type: CGMPP Features Intersected: BROOK Maintenance: State</p>	<p>Bridge 9-4: Culvert - 1967 Structure No. 30008909-414081 Length: 9' Under Clearance: 7.0' Weight Limit: 0 Facility Carried: I89 Structure Type: CGMPP Features Intersected: BROOK Maintenance: State</p>
<p>Unknown 3: Unknown Structure No. 200091041C14082 Structure Type: Unknown</p>	<p>Bridge 10: Unknown Structure No. 2014080D114081 Structure Type: Unknown</p>
<p>Unknown 4: Unknown Structure No. 200091042N14082 Structure Type: Unknown</p>	<p>Bridge 10-1: Culvert - 1967 Structure No. 30008910-114081 Length: 10' Under Clearance: 11.0' Weight Limit: 0 Facility Carried: I89 Structure Type: CGMPP Features Intersected: BROOK Maintenance: State</p>
<p>Unknown 5: Unknown Structure No. 200091042S14082 Structure Type: Unknown</p>	<p>Bridge 11N: Stringer/multi-beam or girder - 1967 Structure No. 200089011N14082 Length: 1059' Height: 100.0' Width: 32.0' Under Clearance: 21.0' Weight Limit: 0 Facility Carried: I 89 ML Structure Type: 6 SPAN CONT GIRDER Features Intersected: I 89 OVER WR-NEC RR + 14 Surface: Bituminous Maintenance/Ownership: State</p>
<p>Bridge 6N: Stringer/multi-beam or girder - 1966 Structure No. 200089006N14082 Length: 192' Height: 100.0' Width: 38.0' Under Clearance: 14.0' Weight Limit: 0 Facility Carried: I 89 ML Structure Type: 3 SPAN ROLLED BEAM Features Intersected: I 89 OVER US 5 Surface: Bituminous Inspection Date: 5/2022 Maintenance/Ownership: State</p>	<p>Bridge 11-1N: Culvert - 1968 Structure No. 30008911N14081 Length: 10' Under Clearance: 8.0' Weight Limit: 0 Facility Carried: I89 Structure Type: RC BOX Features Intersected: PODUNK BROOK Maintenance: State</p>
<p>Bridge 6-1: Culvert - 1967 Structure No. 30008906-114081 Length: 6' Under Clearance: 4.0' Weight Limit: 0 Facility Carried: I89 Structure Type: CGMPPA Features Intersected: BROOK Inspection Date: 6/2019 Maintenance: State</p>	<p>Bridge 11-2N: Culvert - 1968 Structure No. 30008912N14081 Length: 9' Under Clearance: 9.0' Weight Limit: 0 Facility Carried: I 89 ML Structure Type: RC BOX Features Intersected: TIGERTOWN BROOK Maintenance: State</p>
<p>Bridge 7: Frame - 1967 Structure No. 200089000714082 Length: 27' Height: 100.0' Width: 38.0' Under Clearance: 14.0' Weight Limit: 0 Facility Carried: I 89 ML Structure Type: RC BOX Features Intersected: I 89 OVER TH NO 46 Inspection Date: 5/2022 Maintenance/Ownership: State</p>	<p>Bridge 12N: Frame - 1968 Structure No. 200089012N14082 Length: 21' Height: 100.0' Width: 38.0' Under Clearance: 14.0' Weight Limit: 0 Facility Carried: I 89 ML Structure Type: RC BOX Features Intersected: I 89 OVER TH NO 13 Maintenance/Ownership: State</p>
<p>Unknown 8: Unknown Structure No. 200020065A14082 Structure Type: Unknown</p>	

<p>Historic Projects</p> <ul style="list-style-type: none"> Unknown Retreatment Resurface Bituminous Mix Skinny Mix Bituminous Seal 	<p>Functional Class</p> <ul style="list-style-type: none"> 1 - Interstate System 2 - Other Freeways and Expressways 3 - Principal Arterial 4 - Minor Arterial 5 - Major Collector 6 - Minor Collector 	<p>Curves</p> <ul style="list-style-type: none"> Left grade up Right grade down 	<p>Grades</p> <ul style="list-style-type: none"> Left grade up Right grade down 	<p>Traffic Counters</p> <ul style="list-style-type: none"> Continuous (CTC) Weigh-In-Motion (WIM) Short-Term, Scheduled Short-Term, Unscheduled 	<p>Crash Locations</p> <ul style="list-style-type: none"> Fatal Injury Property Damage Only Unknown Crash Type 	<p>Mileage by Functional Class By Sheet</p> <p>89-1 1 - Interstate 9.000</p>	<p>Mileage by Town By Sheet</p> <p>ETE - I089-0000 9.0 of 130.254</p>	<p>DISTRICT</p> <p>4</p>	<p>TOWN</p> <p>SHARON, HARTFORD</p>	<p>Date: 02/14/24</p>	<p>ROUTE</p> <p>I-89</p>
<p>Indicated plans available - http://vtransmap01.ad.state.vt.us/rp/cpr/D/webstore/</p>								<p>1 of 15</p>	<p>ROUTE</p> <p>ETE mileage: 0.0 to 9.0</p>		